

RWE Renewables UK Dogger Bank South (West) Limited

RWE Renewables UK Dogger Bank South (East) Limited


Dogger Bank South Offshore Wind Farms

**Land Plans (Onshore)
Volume 2**

June 2024


**Application Reference: 2.7
APFP Regulation: 5(2)(i)
Revision: 01**

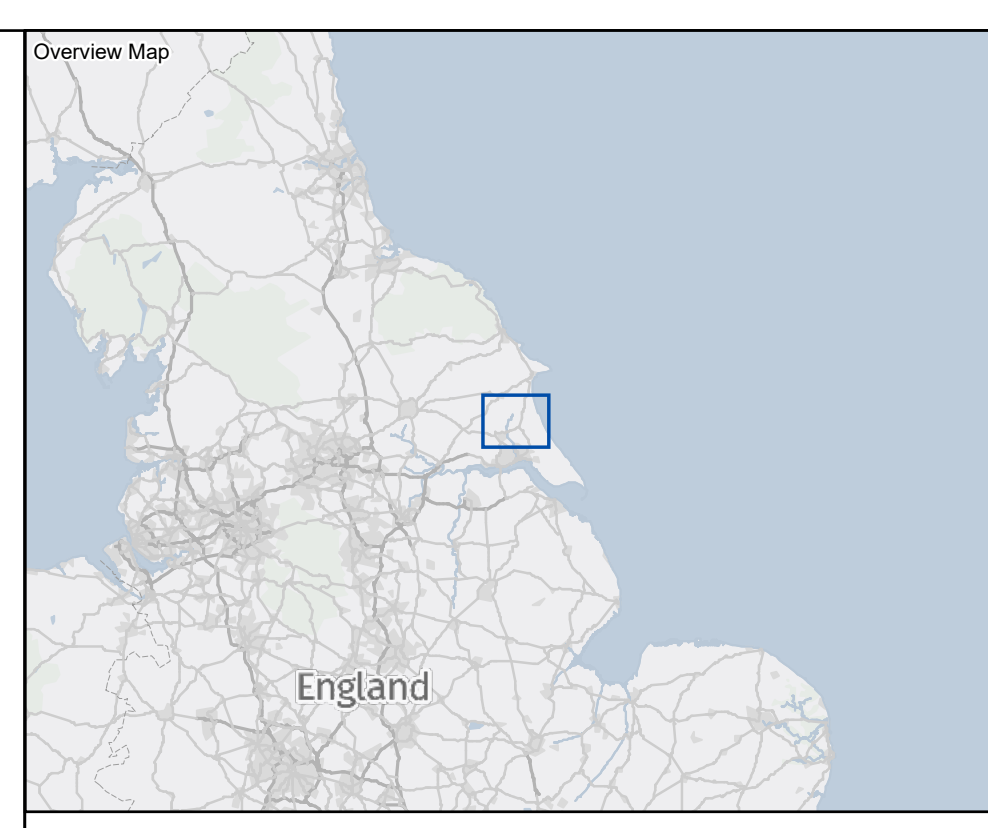
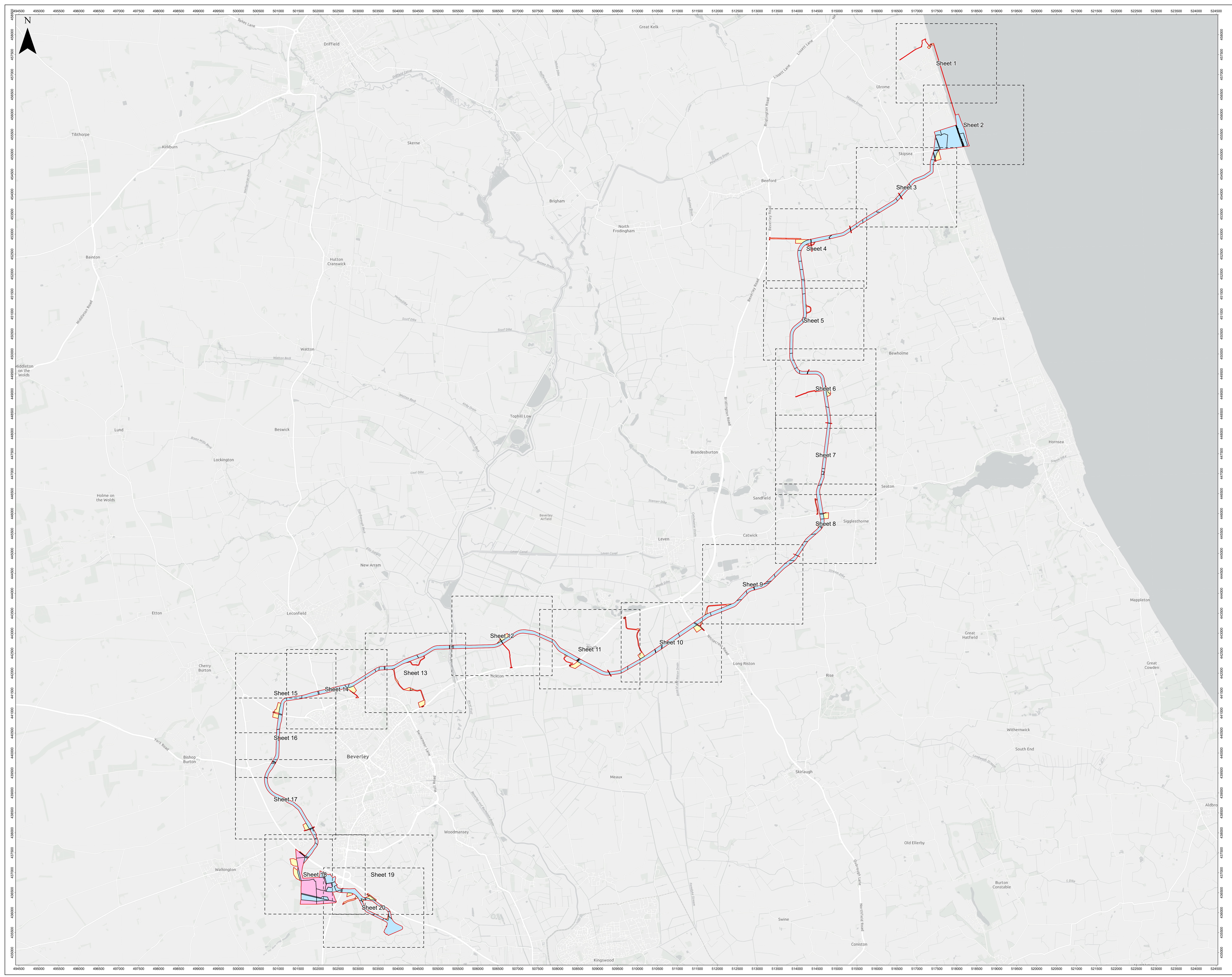
Unrestricted





Company:	RWE Renewables UK Dogger Bank South (West) Limited and RWE Renewables UK Dogger Bank South (East) Limited	Asset:	Development		
Project:	Dogger Bank South Offshore Wind Farms	Sub Project/Package:	Consents		
Document Title or Description:	Land Plans (Onshore)				
Document Number:	005028746-01	Contractor Reference Number:	N/A		
<p><i>COPYRIGHT © RWE Renewables UK Dogger Bank South (West) Limited and RWE Renewables UK Dogger Bank South (East) Limited, 2024. All rights reserved.</i></p> <p><i>This document is supplied on and subject to the terms and conditions of the Contractual Agreement relating to this work, under which this document has been supplied, in particular:</i></p> <p>LIABILITY</p> <p><i>In preparation of this document RWE Renewables UK Dogger Bank South (West) Limited and RWE Renewables UK Dogger Bank South (East) Limited has made reasonable efforts to ensure that the content is accurate, up to date and complete for the purpose for which it was contracted. RWE Renewables UK Dogger Bank South (West) Limited and RWE Renewables UK Dogger Bank South (East) Limited makes no warranty as to the accuracy or completeness of material supplied by the client or their agent.</i></p> <p><i>Other than any liability on RWE Renewables UK Dogger Bank South (West) Limited and RWE Renewables UK Dogger Bank South (East) Limited detailed in the contracts between the parties for this work RWE Renewables UK Dogger Bank South (West) Limited and RWE Renewables UK Dogger Bank South (East) Limited shall have no liability for any loss, damage, injury, claim, expense, cost or other consequence arising as a result of use or reliance upon any information contained in or omitted from this document.</i></p> <p><i>Any persons intending to use this document should satisfy themselves as to its applicability for their intended purpose.</i></p> <p><i>The user of this document has the obligation to employ safe working practices for any activities referred to and to adopt specific practices appropriate to local conditions.</i></p>					
Rev No.	Date	Status/Reason for Issue	Author	Checked by	Approved by
01	June 2024	Final for DCO Application	DM	RWE	RWE





- LEGEND**
- Order Limits
 - Freehold Acquisition
 - Acquisition of Rights
 - Temporary Possession
 - Sheet Boundary

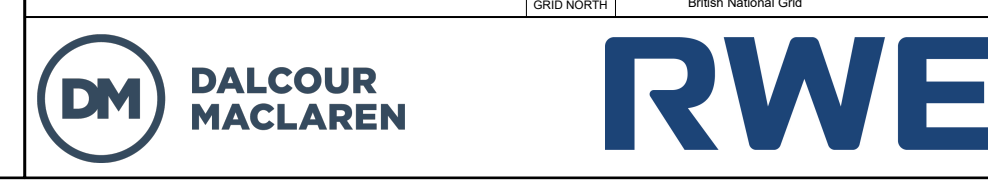

MAP NOTES / DATA SOURCES:
 Esri, UK, Esri, TomTom, Garmin, FourSquare, GeoTechnologies, Inc, METANASA, USGS, Contains OS data © Crown Copyright and Geodata right 2023
 Contains data from OS Zoomstack
 Not to be used for Navigation.

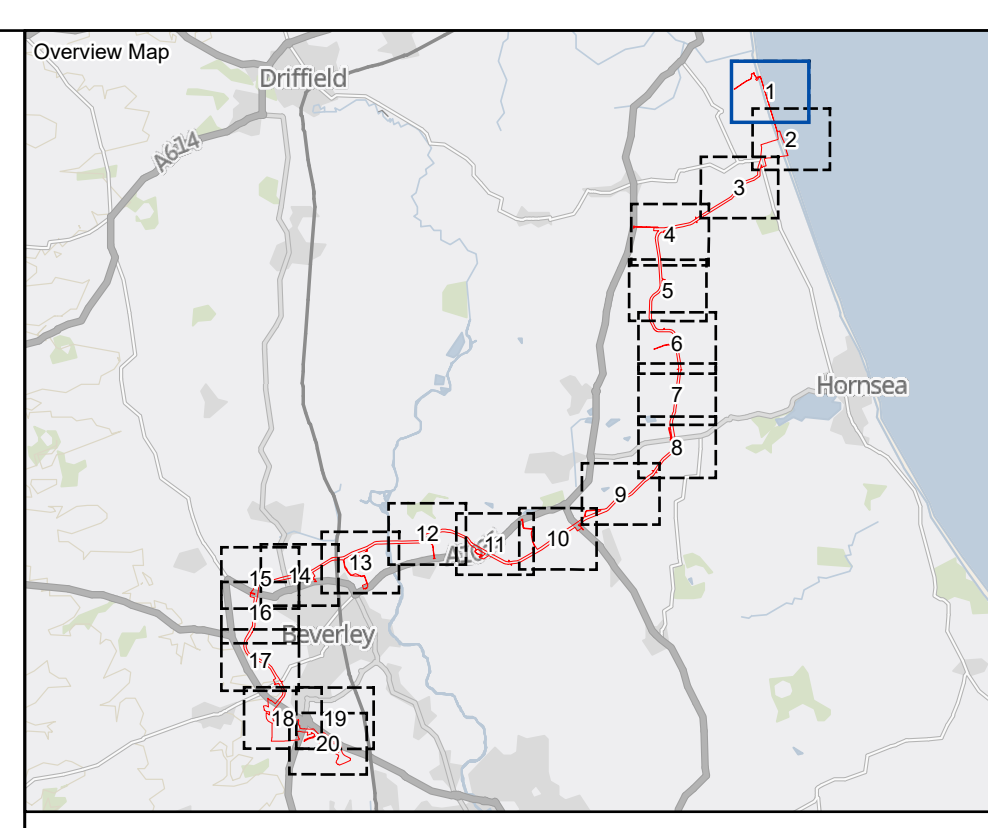
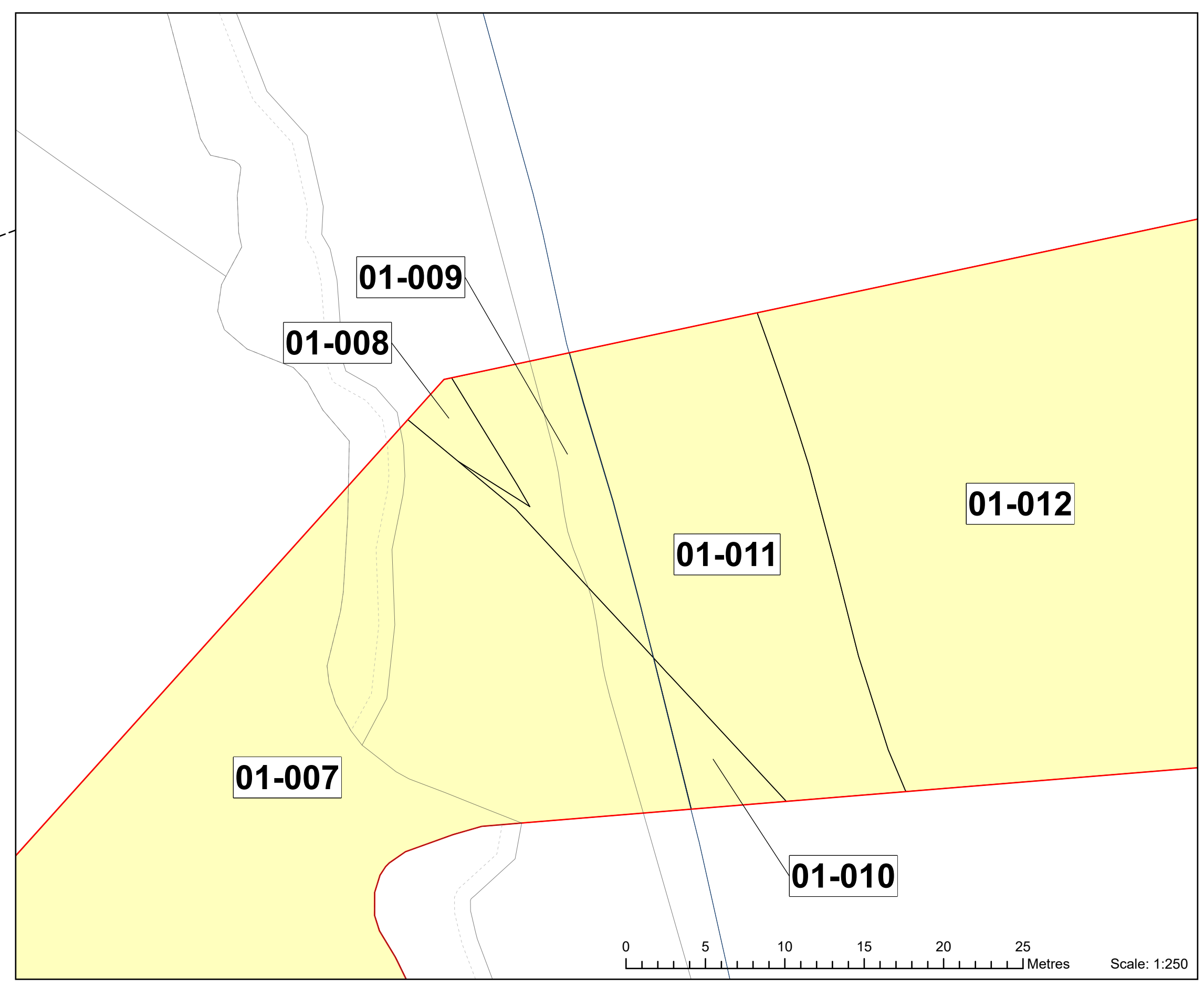
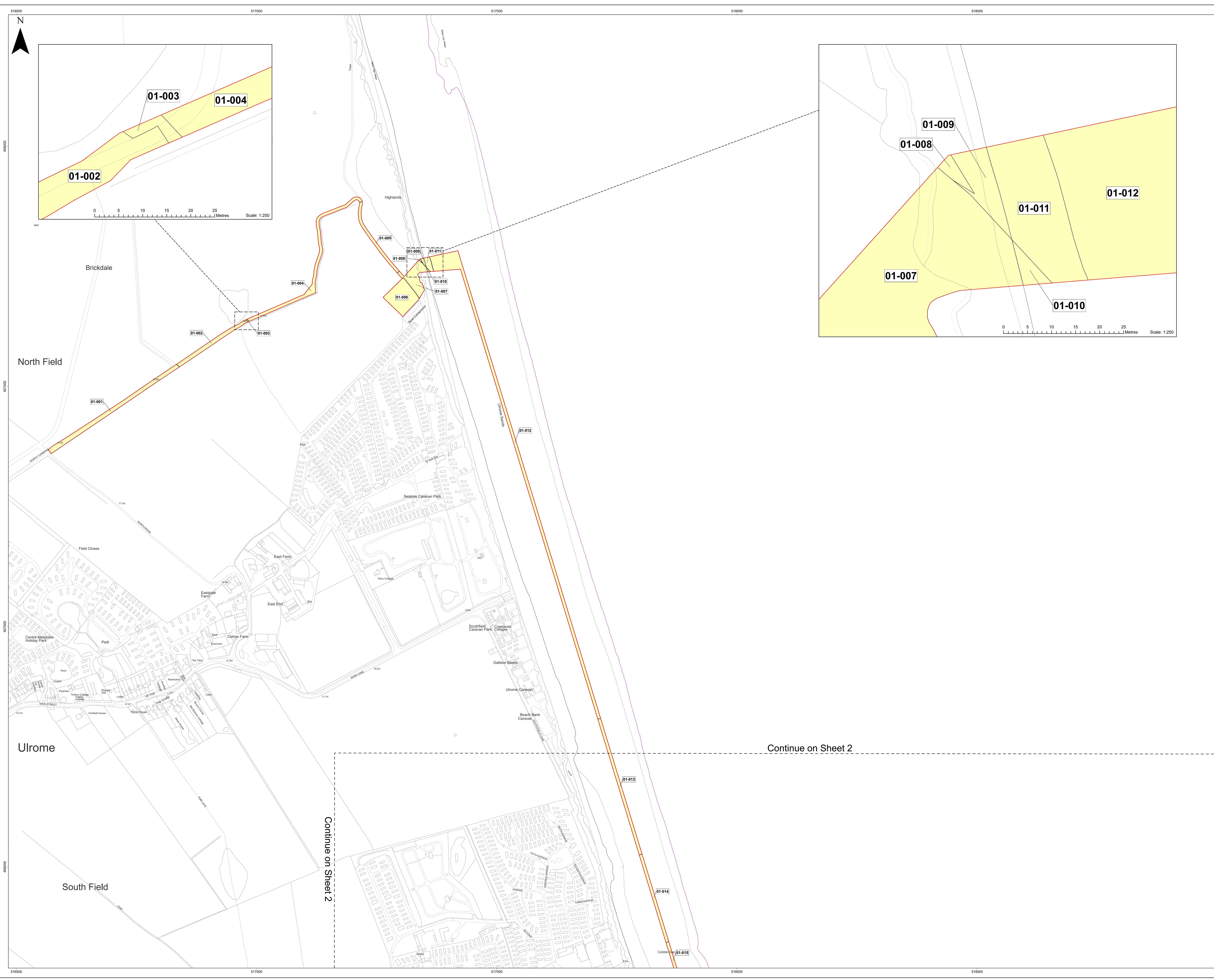
PROJECT TITLE **Dogger Bank South**

DRAWING TITLE **Land Plans - Onshore**

DRAWING NUMBER **005028746-01** PAGE NUMBER **Key Plan**

REV	DATE	REMARKS	DRAW	CHEK	APRD
01	June 2024	Final for DCO Application	PA	IM	GH





- LEGEND**
- Order Limits
 - Temporary Possession
 - Sheet Boundary
 - Mean High Water Line
 - Mean Low Water Line

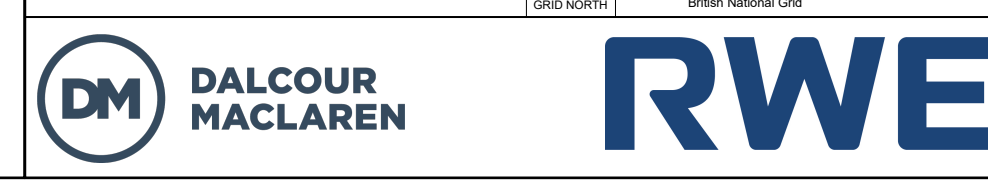
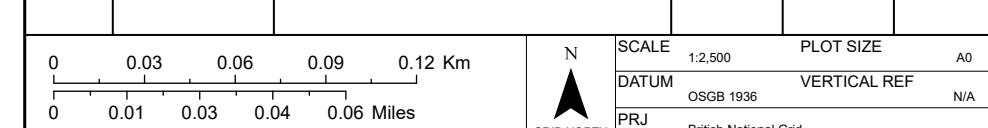
MAP NOTES / DATA SOURCES:
© Crown copyright [and database rights] (2024) license number 100042124

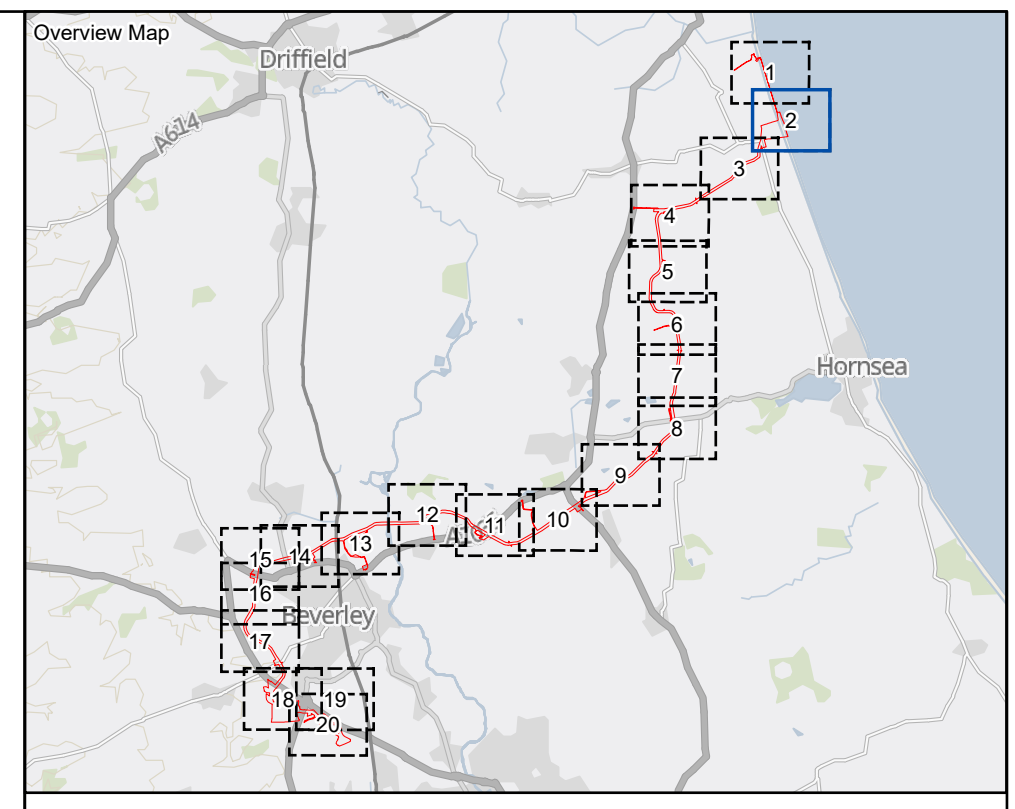
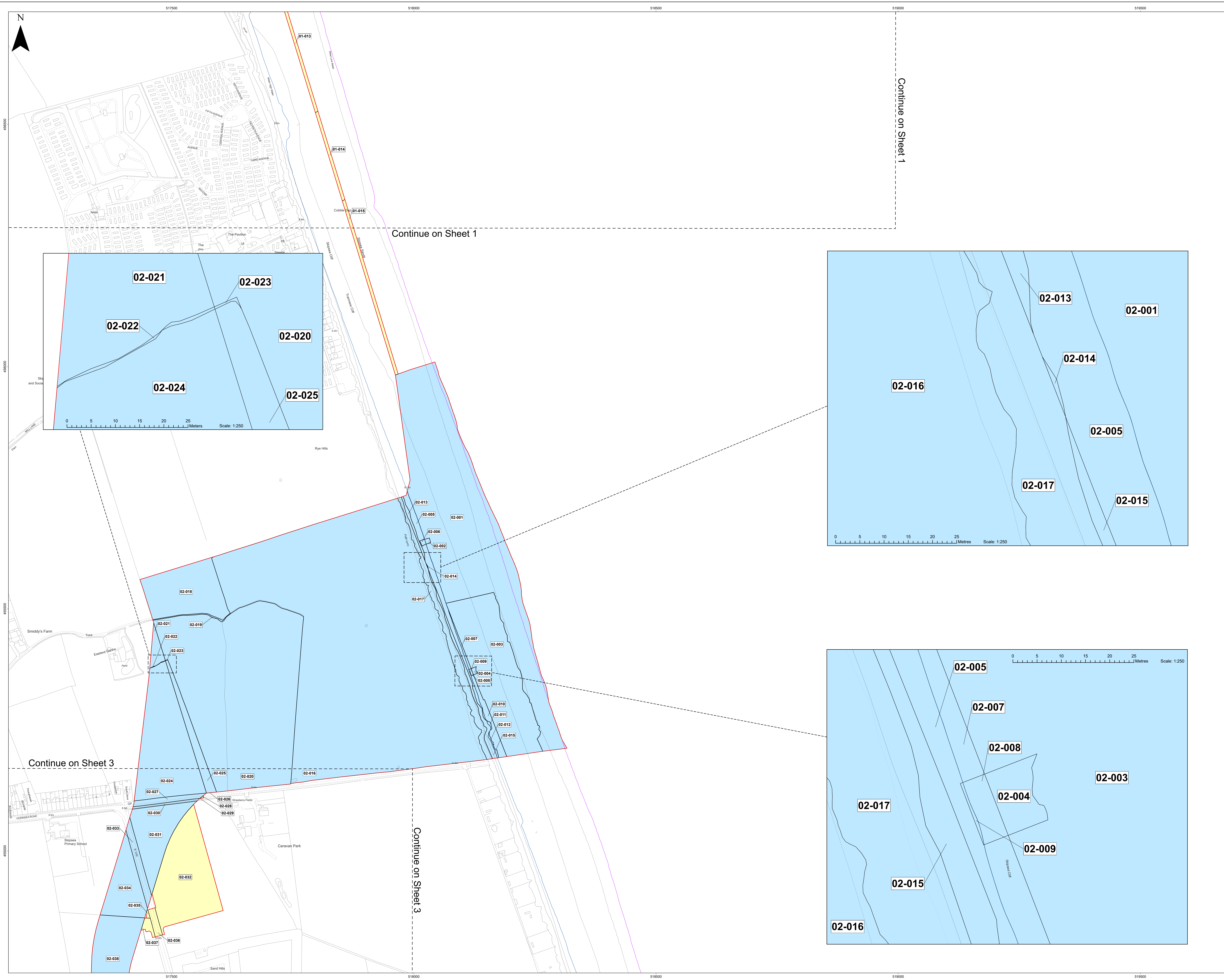
Not to be used for Navigation.

PROJECT TITLE **Dogger Bank South**
DRAWING TITLE **Land Plans - Onshore**

DRAWING NUMBER: **005028746-01** PAGE NUMBER: **1 of 20**
Application Reference: 2 / APPP Regulations: SC(16)

REV	DATE	REMARKS	DRAW	CHEK	APRD
01	June 2024	Final for DCO Application	PA	IM	GH





- LEGEND**
- Order Limits
 - Acquisition of Rights
 - Temporary Possession
 - Sheet Boundary
 - Mean High Water Line
 - Mean Low Water Line

MAP NOTES / DATA SOURCES:
 © Crown copyright [and database rights] (2024) license number 100042124

Not to be used for Navigation.

PROJECT TITLE
Dogger Bank South

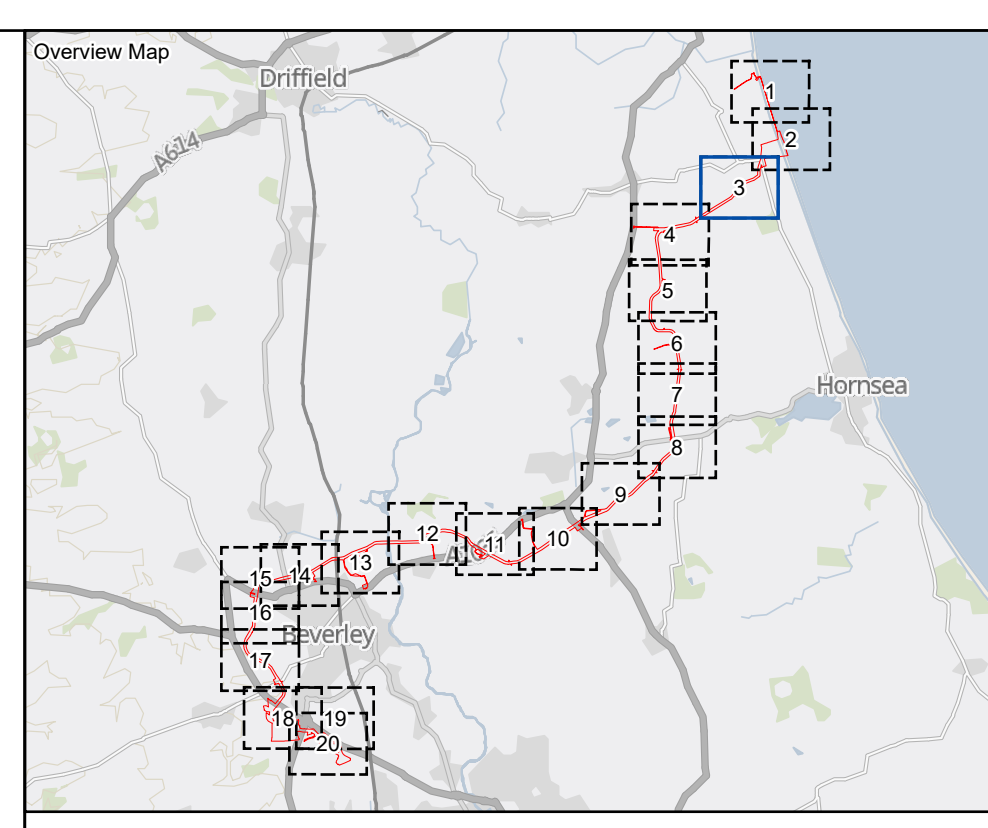
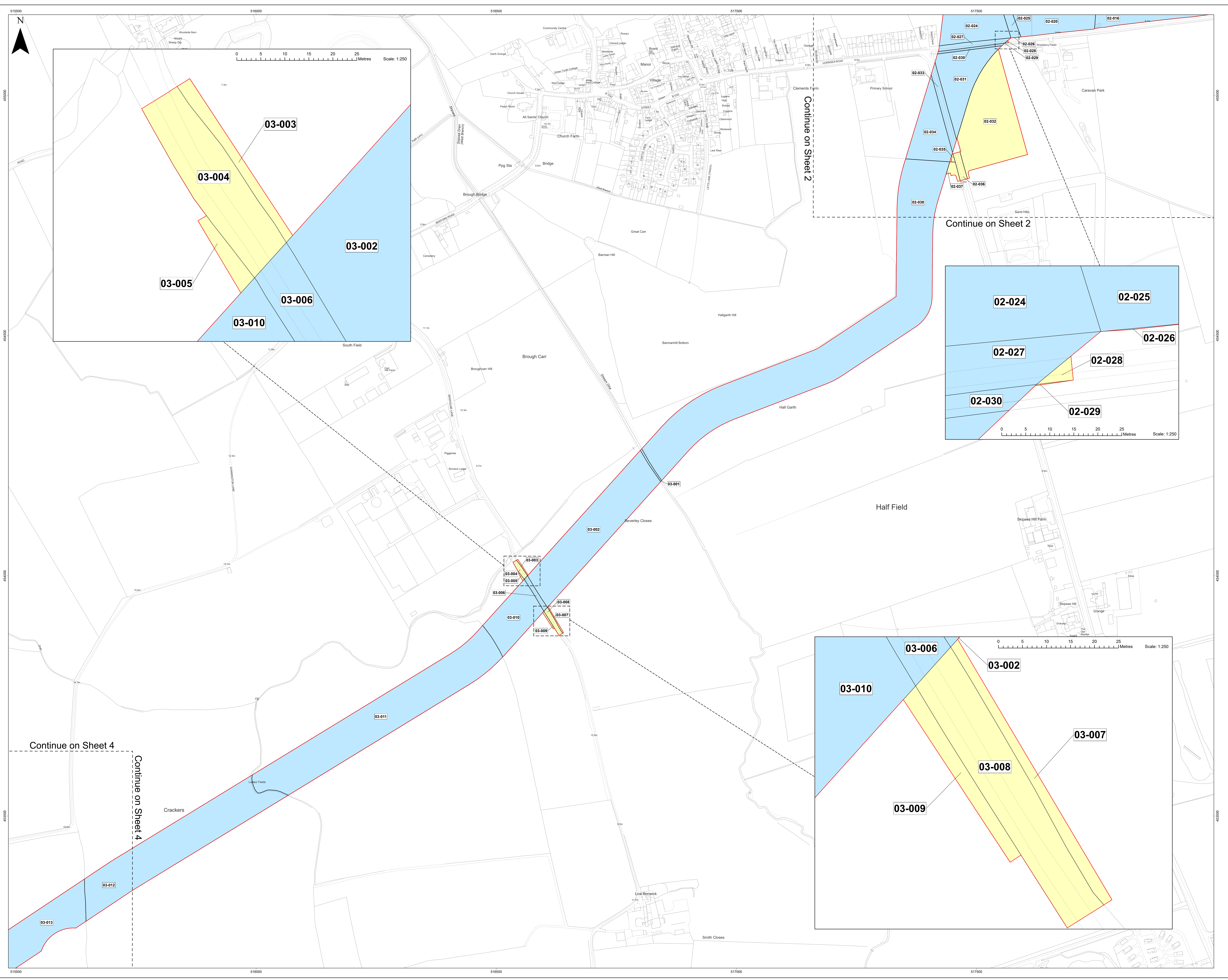
DRAWING TITLE
Land Plans - Onshore

DRAWING NUMBER: **005028746-01** PAGE NUMBER: **2 of 20**
 Application Reference: 2 / APPP Regulations: SC(6)

REV	DATE	REMARKS	DRAW	CHEK	APRD
01	June 2024	Final for DCO Application	PA	IM	GH

SCALE: 1:250
 0 5 10 15 20 25 Metres

DM DALCOUR MACLAIR **RWE**



- LEGEND**
- Order Limits
 - Acquisition of Rights
 - Temporary Possession
 - Sheet Boundary



MAP NOTES / DATA SOURCES:
 © Crown copyright [and database rights] (2024) license number 100042124

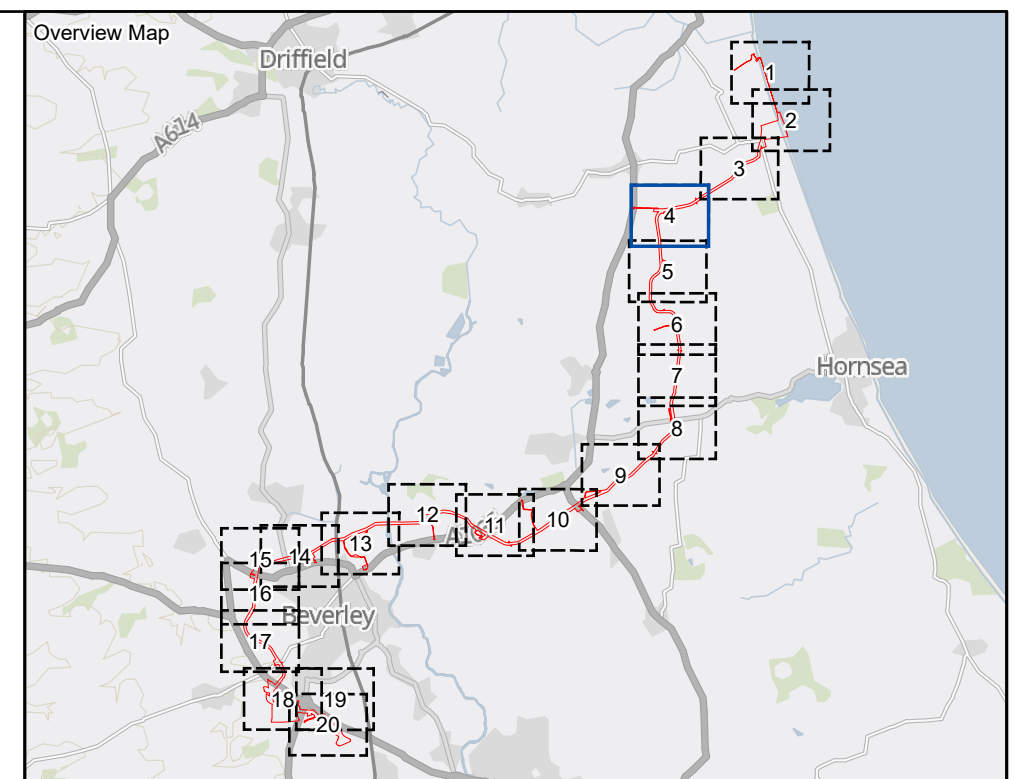
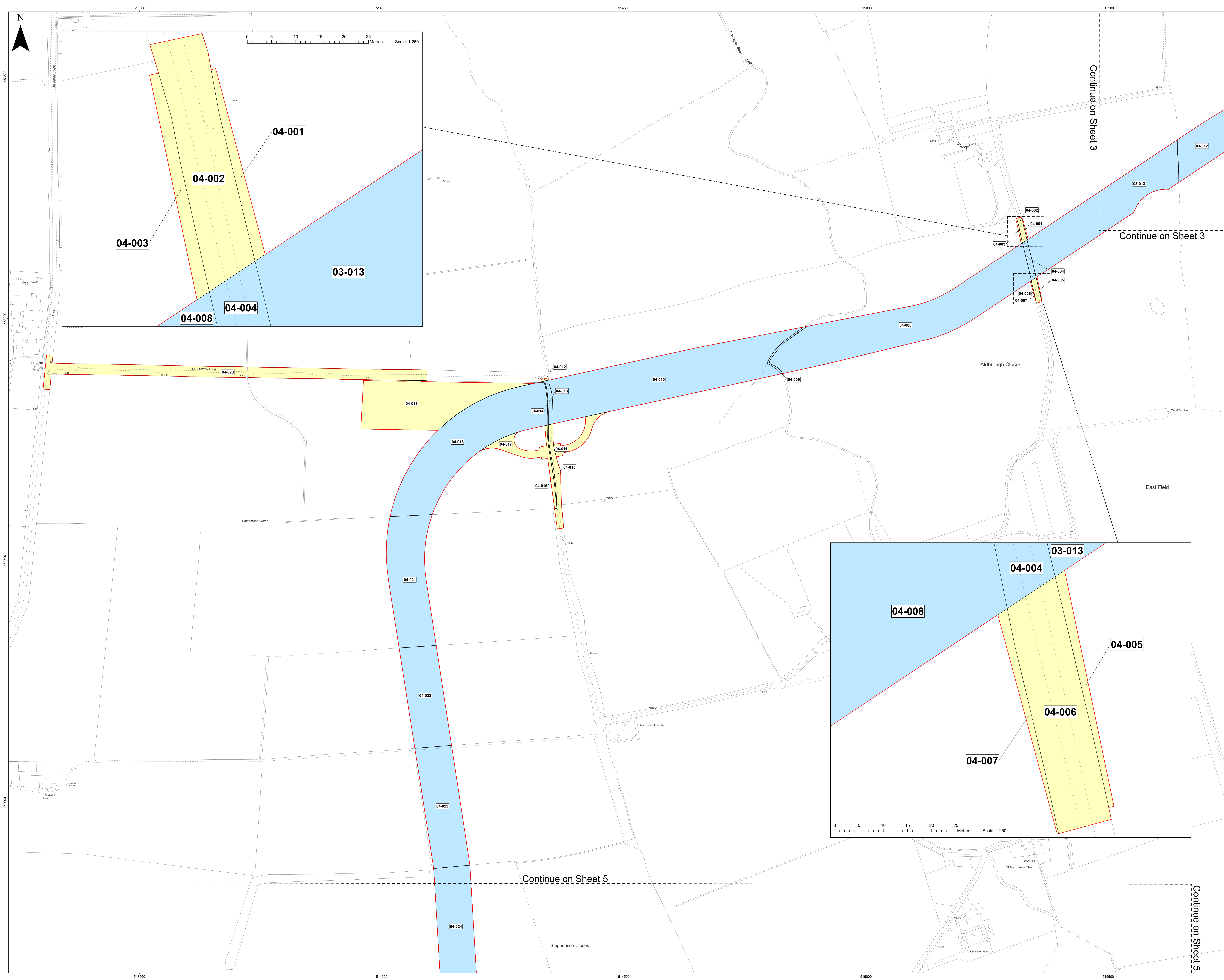
Not to be used for Navigation.

PROJECT TITLE **Dogger Bank South**
 DRAWING TITLE **Land Plans - Onshore**

DRAWING NUMBER: **005028746-01** PAGE NUMBER: **3 of 20**
 Application Reference: 2.7 / APPP Regulations: SC(6)

REV	DATE	REMARKS	DRAW	CHEK	APRD
01	June 2024	Final for DCO Application	PA	IM	GH





- LEGEND**
- Order Limits
 - Acquisition of Rights
 - Temporary Possession
 - Sheet Boundary



MAP NOTES / DATA SOURCES:
 © Crown copyright [and database rights] (2024) license number 100042124

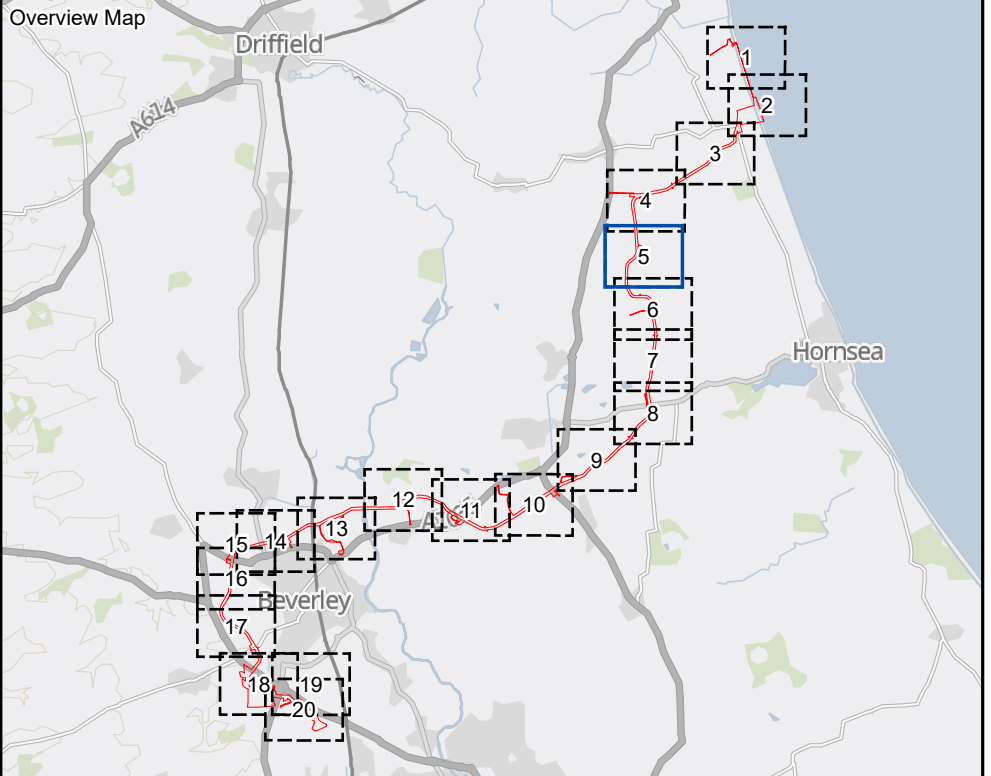
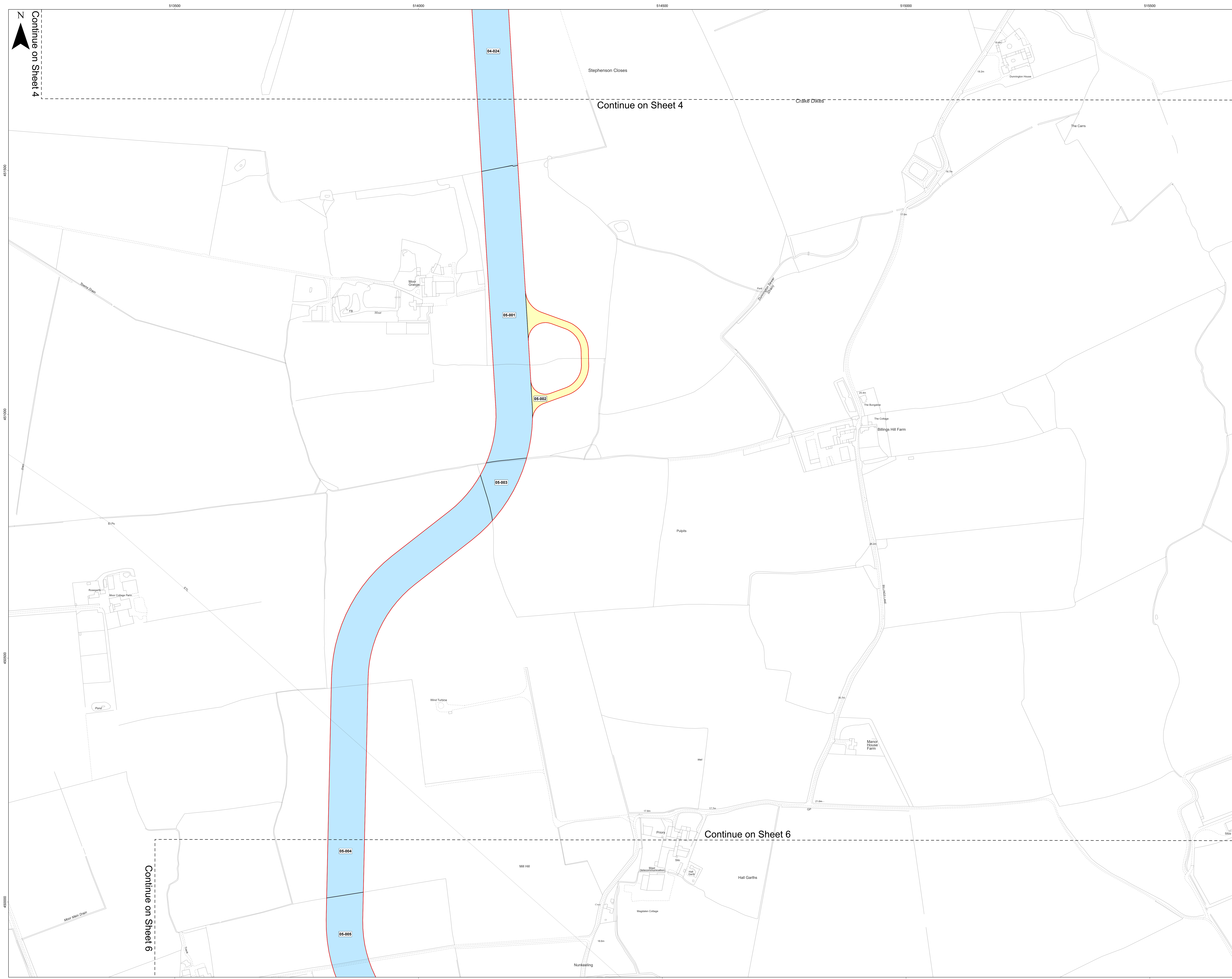
Not to be used for Navigation.

PROJECT TITLE **Dogger Bank South**
 DRAWING TITLE **Land Plans - Onshore**

DRAWING NUMBER: **005028746-01** PAGE NUMBER: **4 of 20**
 Application Reference: 27 / APPP Regulations: SC(16)

REV	DATE	REMARKS	DRAW	CHEK	APRD
01	June 2024	Final for DCO Application	PA	IM	GH





- LEGEND**
- Order Limits
 - Acquisition of Rights
 - Temporary Possession
 - Sheet Boundary

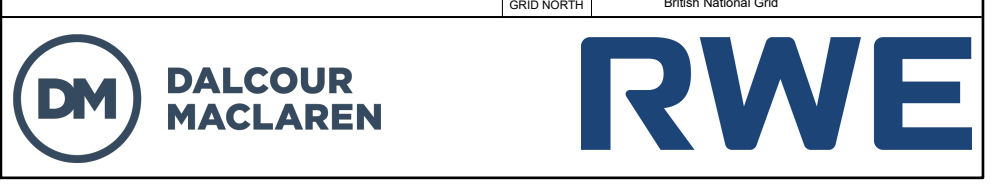
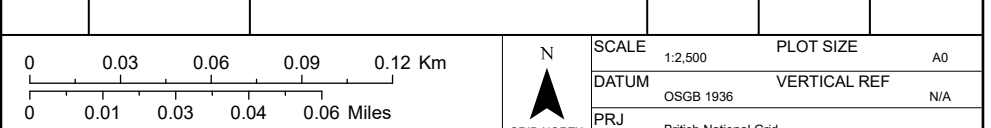
MAP NOTES / DATA SOURCES:
 © Crown copyright [and database rights] (2024) license number 100042124

Not to be used for Navigation.

PROJECT TITLE **Dogger Bank South**
 DRAWING TITLE **Land Plans - Onshore**

DRAWING NUMBER: **005028746-01** PAGE NUMBER: **6 of 20**
 Application Reference: 2.7 / APPP Regulations: S(2)(b)

REV	DATE	REMARKS	DRAW	CHEK	APRD
01	June 2024	Final for DCO Application	PA	IM	GH

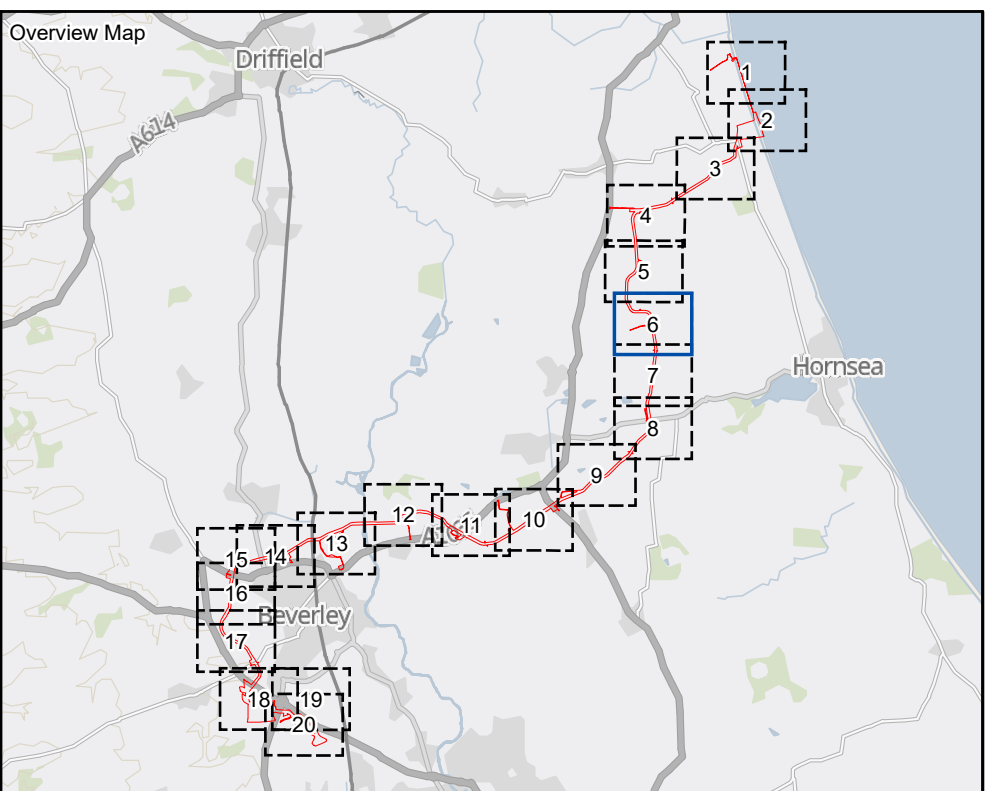
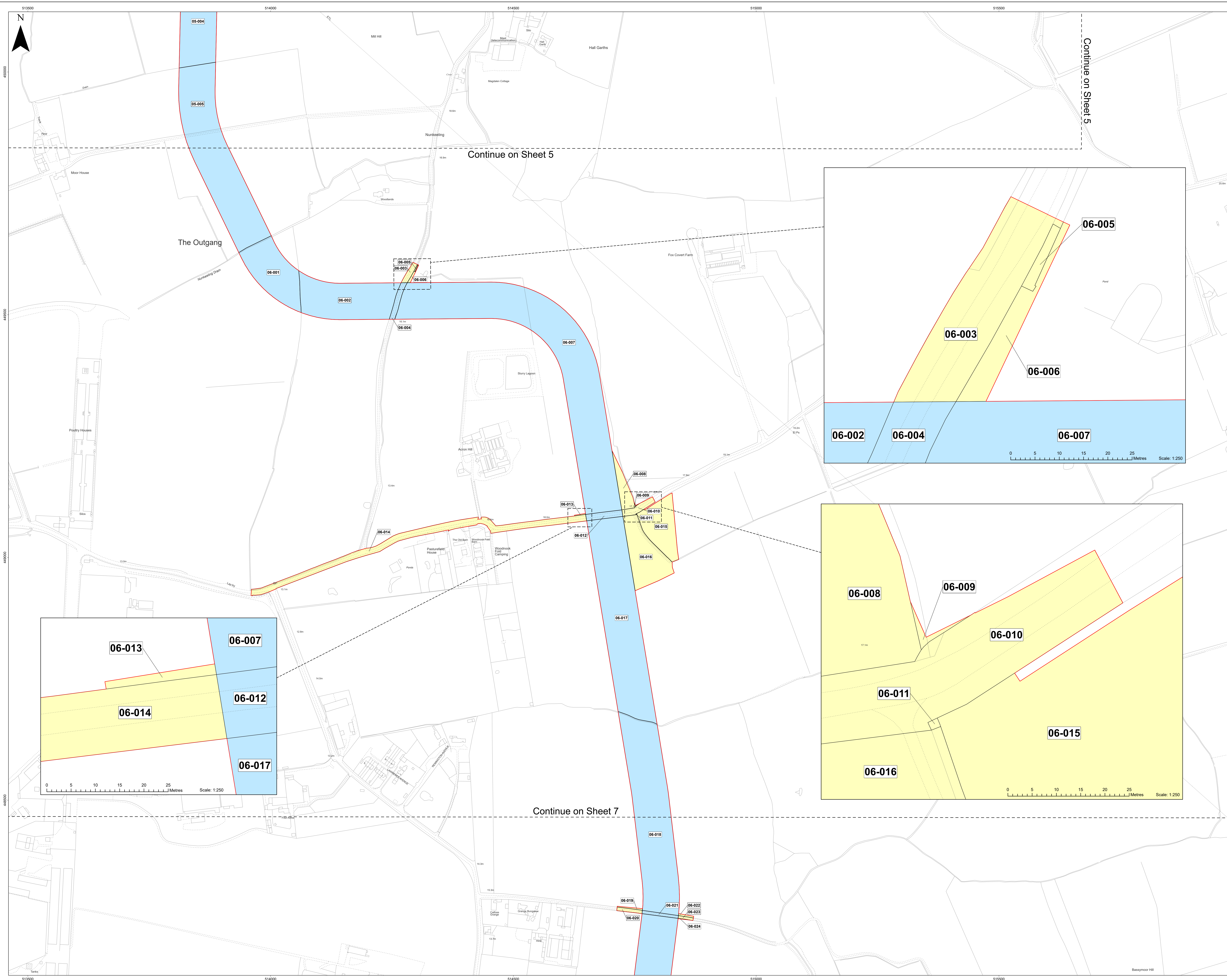


Continue on Sheet 4

Continue on Sheet 4

Continue on Sheet 6

Continue on Sheet 6



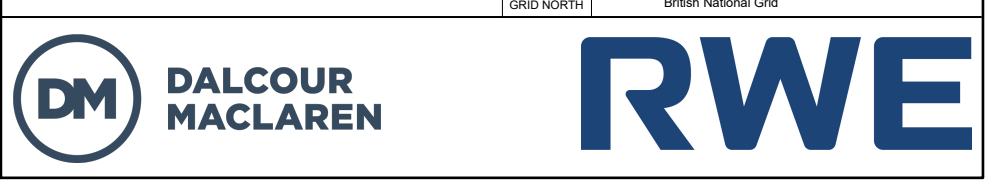
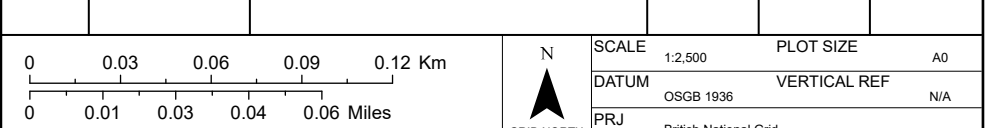
- LEGEND**
- Order Limits
 - Acquisition of Rights
 - Temporary Possession
 - Sheet Boundary

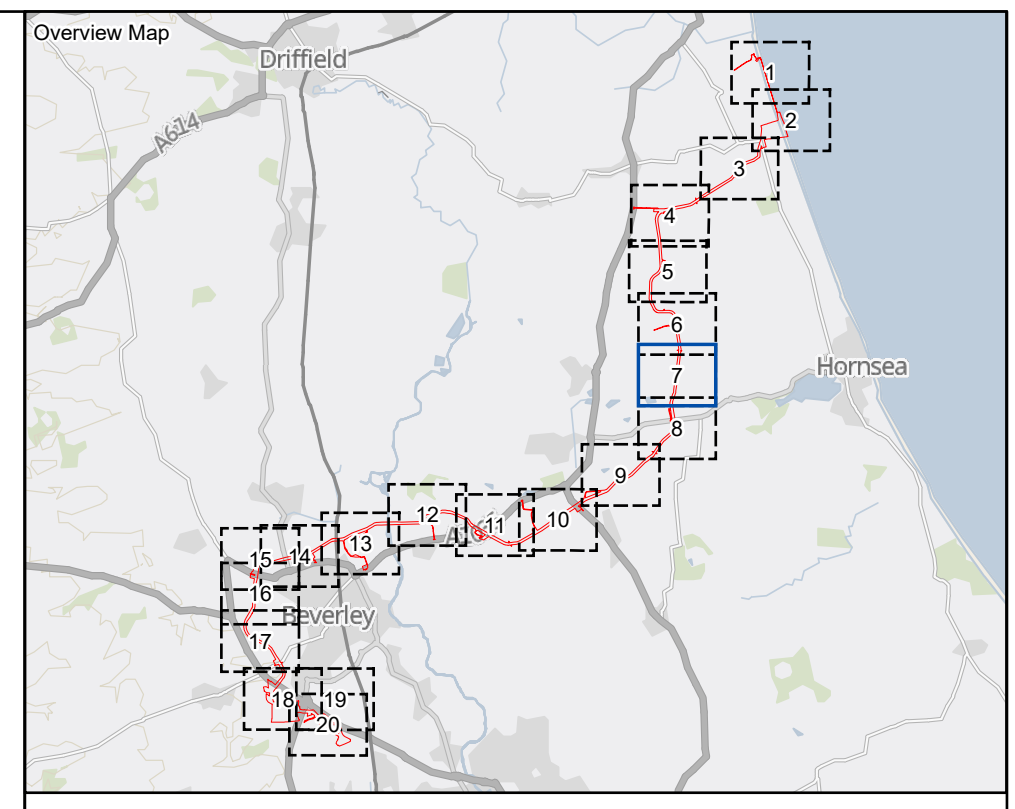
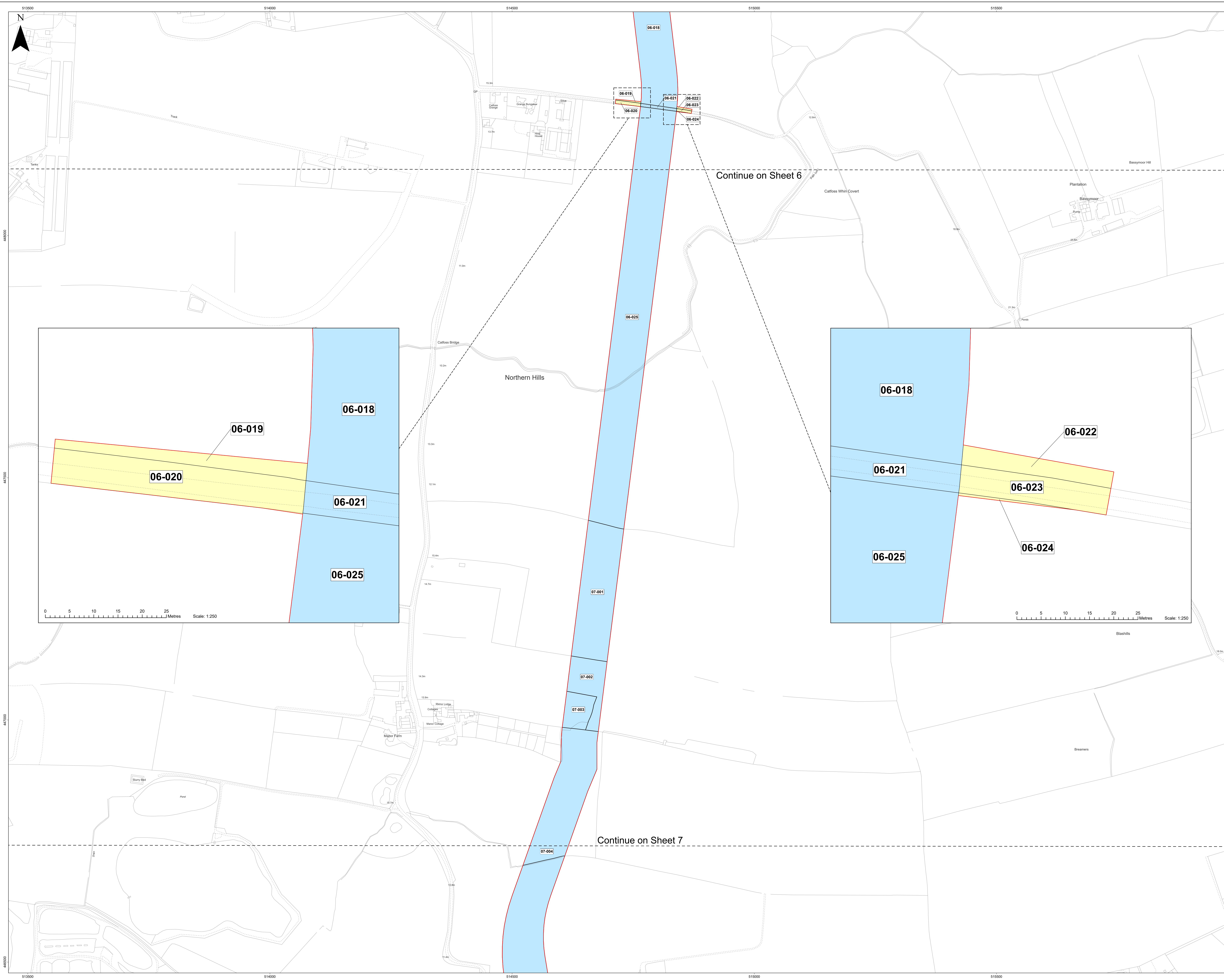
MAP NOTES / DATA SOURCES:
 © Crown copyright [and database rights] (2024) license number 100042124

Not to be used for Navigation.

PROJECT TITLE **Dogger Bank South**
 DRAWING TITLE **Land Plans - Onshore**

DRAWING NUMBER: 005028746-01		PAGE NUMBER: 6 of 20	
Application Reference: 2.7 / APPP Regulations: SC(16)			
REV	DATE	REMARKS	DRAW
01	June 2024	Final for DCO Application	PA IM GH





- LEGEND**
- Order Limits
 - Acquisition of Rights
 - Temporary Possession
 - Sheet Boundary


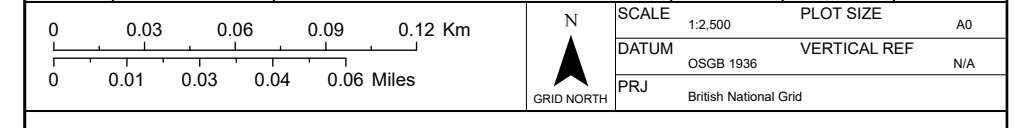
MAP NOTES / DATA SOURCES:
© Crown copyright [and database rights] (2024) license number 100042124

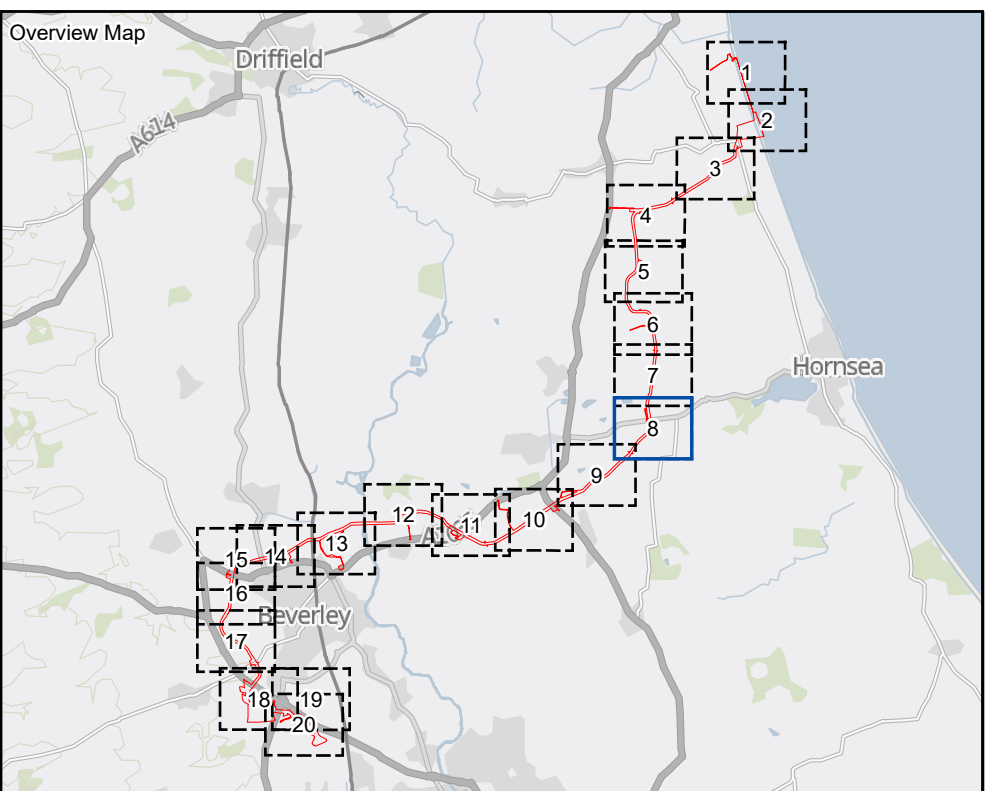
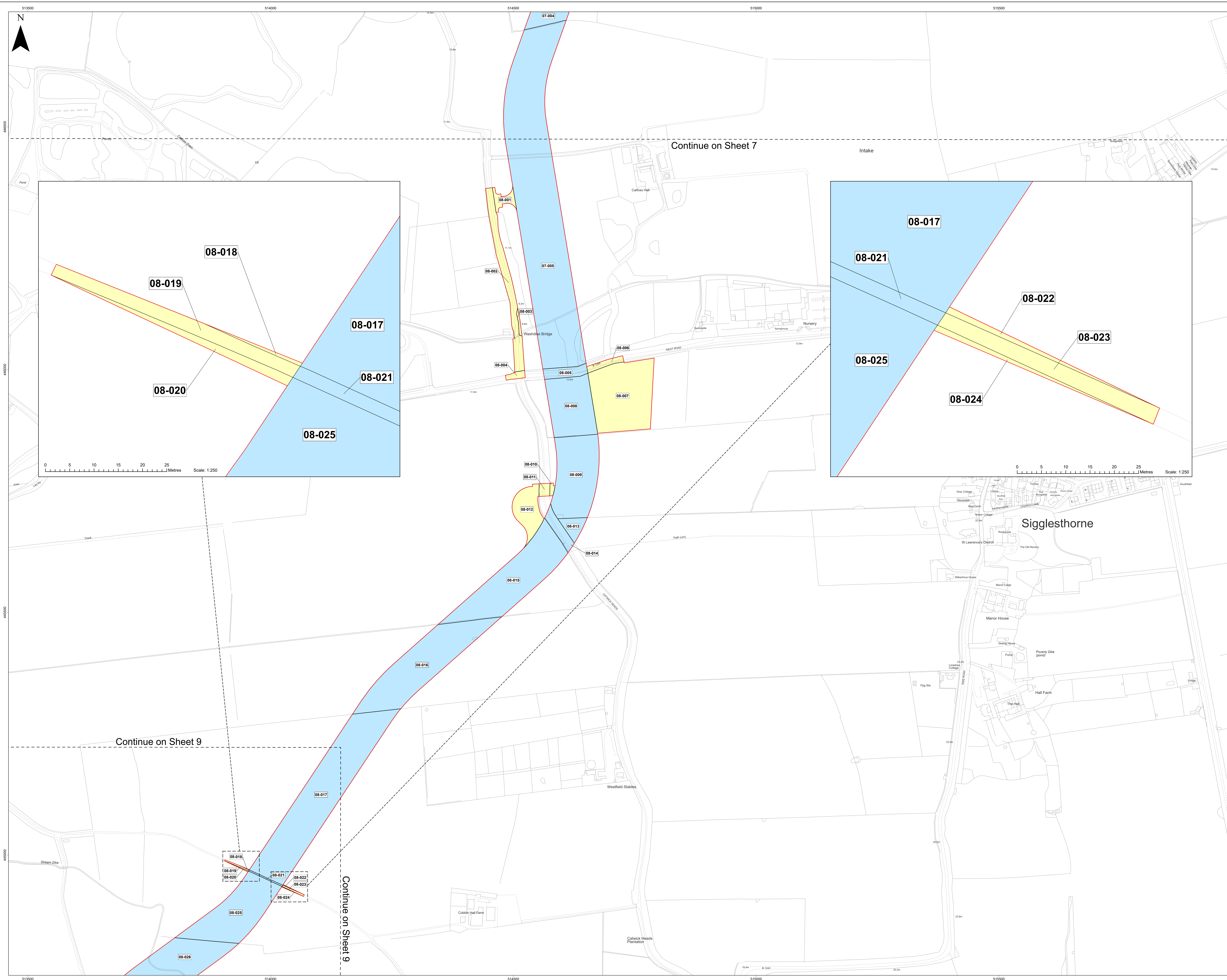
Not to be used for Navigation.

PROJECT TITLE **Dogger Bank South**
DRAWING TITLE **Land Plans - Onshore**

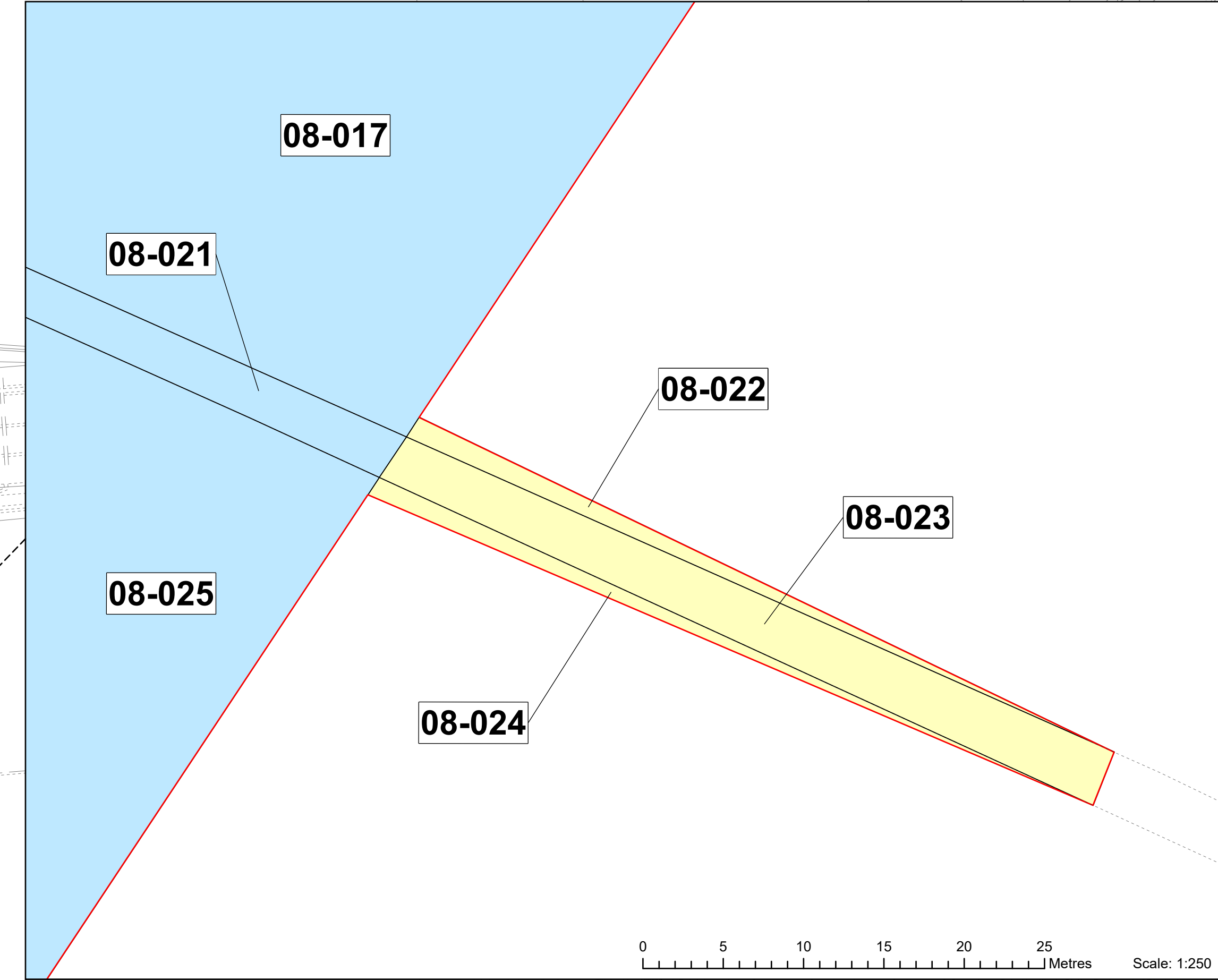
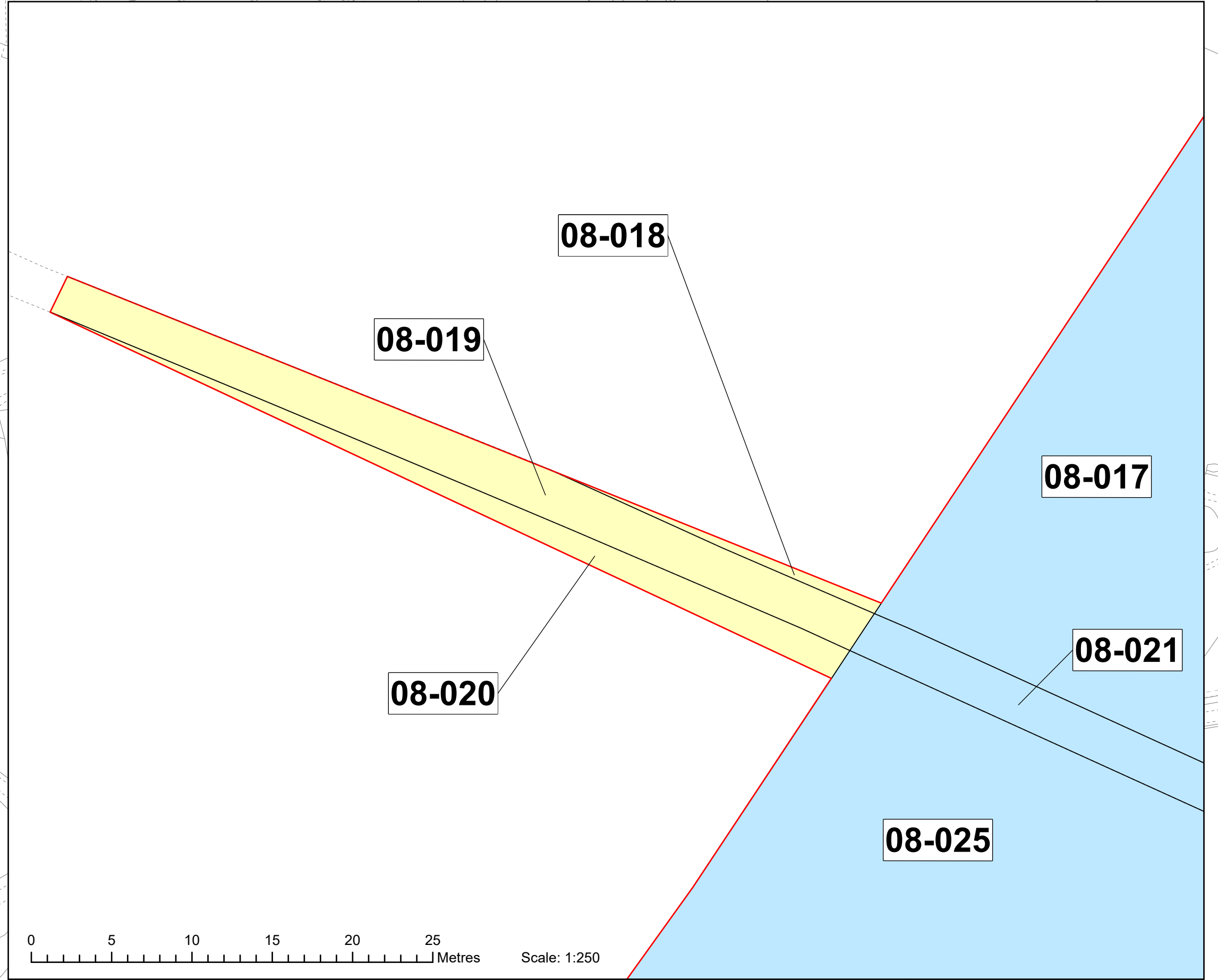
DRAWING NUMBER: **005028746-01** PAGE NUMBER: **7 of 20**
Application Reference: 2 / APPP Regulations: SC(6)

REV	DATE	REMARKS	DRAW	CHEK	APRD
01	June 2024	Final for DCO Application	PA	IM	GH





- LEGEND**
- Order Limits
 - Acquisition of Rights
 - Temporary Possession
 - Sheet Boundary



MAP NOTES / DATA SOURCES:
© Crown copyright [and database rights] (2024) license number 100042124

Not to be used for Navigation.

PROJECT TITLE
Dogger Bank South

DRAWING TITLE
Land Plans - Onshore

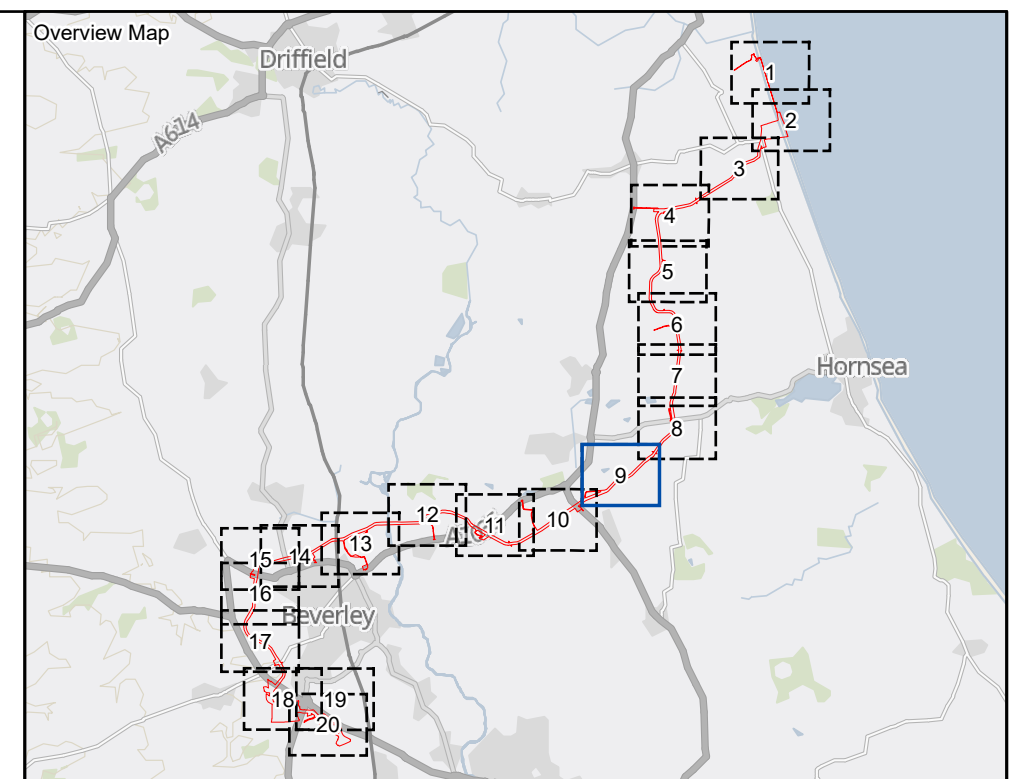
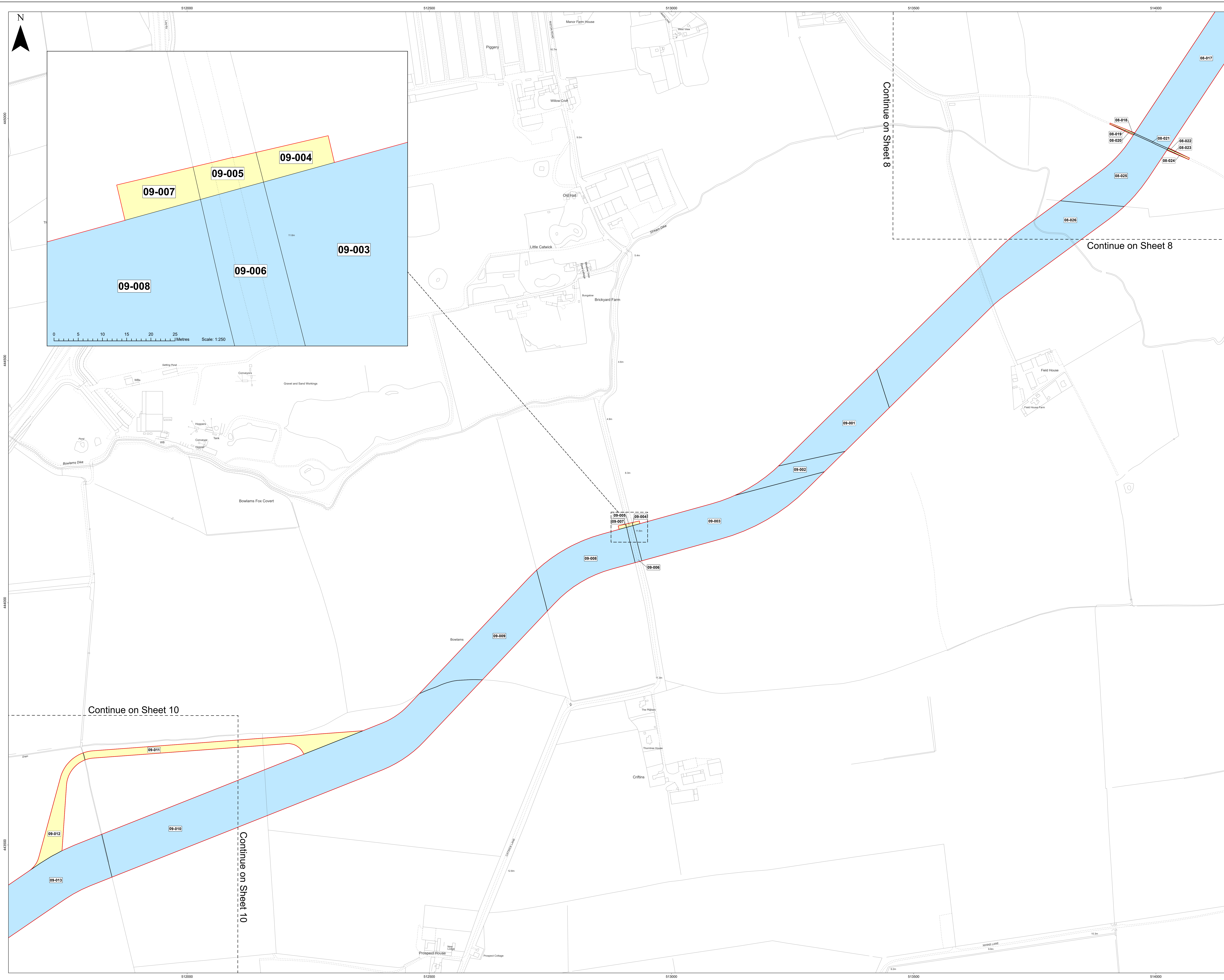
DRAWING NUMBER: 005028746-01 **PAGE NUMBER: 8 of 20**
Application Reference: 27 / APPP Regulations: S(2)(b))

REV	DATE	REMARKS	DRAW	CHEK	APRD
01	June 2024	Final for DCO Application	PA	IM	GH

SCALE: 1:250

0 0.05 0.10 0.15 0.20 0.25 0.30 0.35 0.40 0.45 0.50 0.55 0.60 0.65 0.70 0.75 0.80 0.85 0.90 0.95 1.00 Miles

DM DALCOUR MACLAREN **RWE**



- LEGEND**
- Order Limits
 - Acquisition of Rights
 - Temporary Possession
 - Sheet Boundary

Continue on Sheet 8

Continue on Sheet 8

Continue on Sheet 10

Continue on Sheet 10

MAP NOTES / DATA SOURCES:
© Crown copyright [and database rights] (2024) license number 100042124


Not to be used for Navigation.

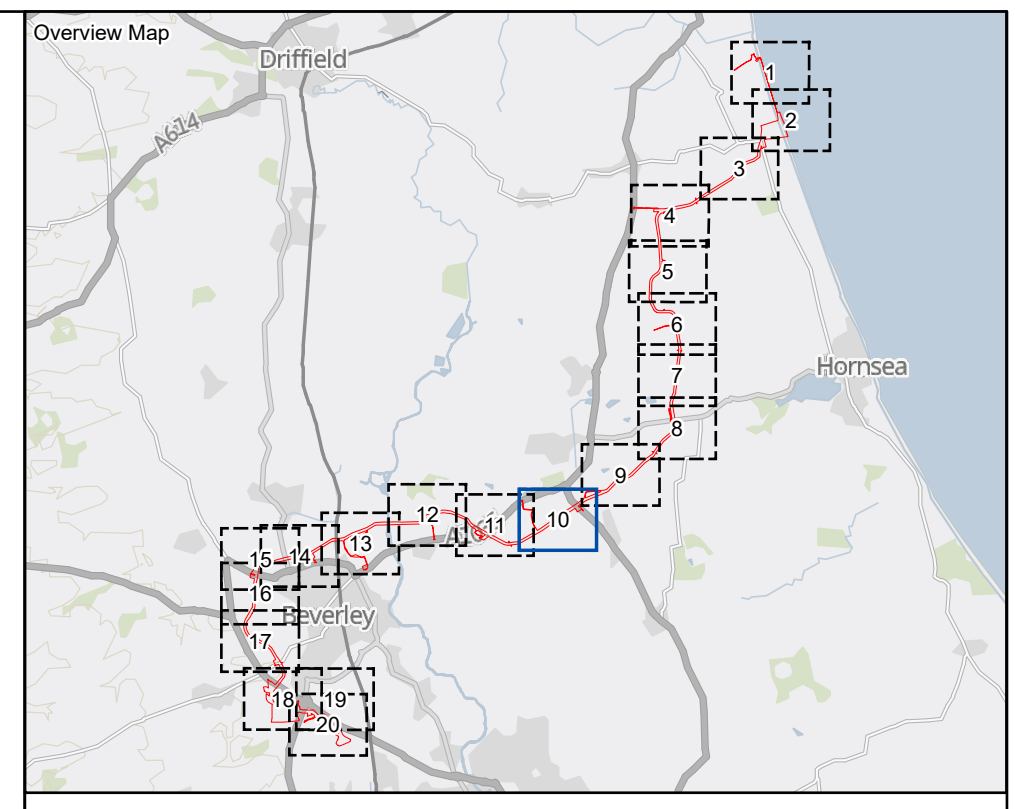
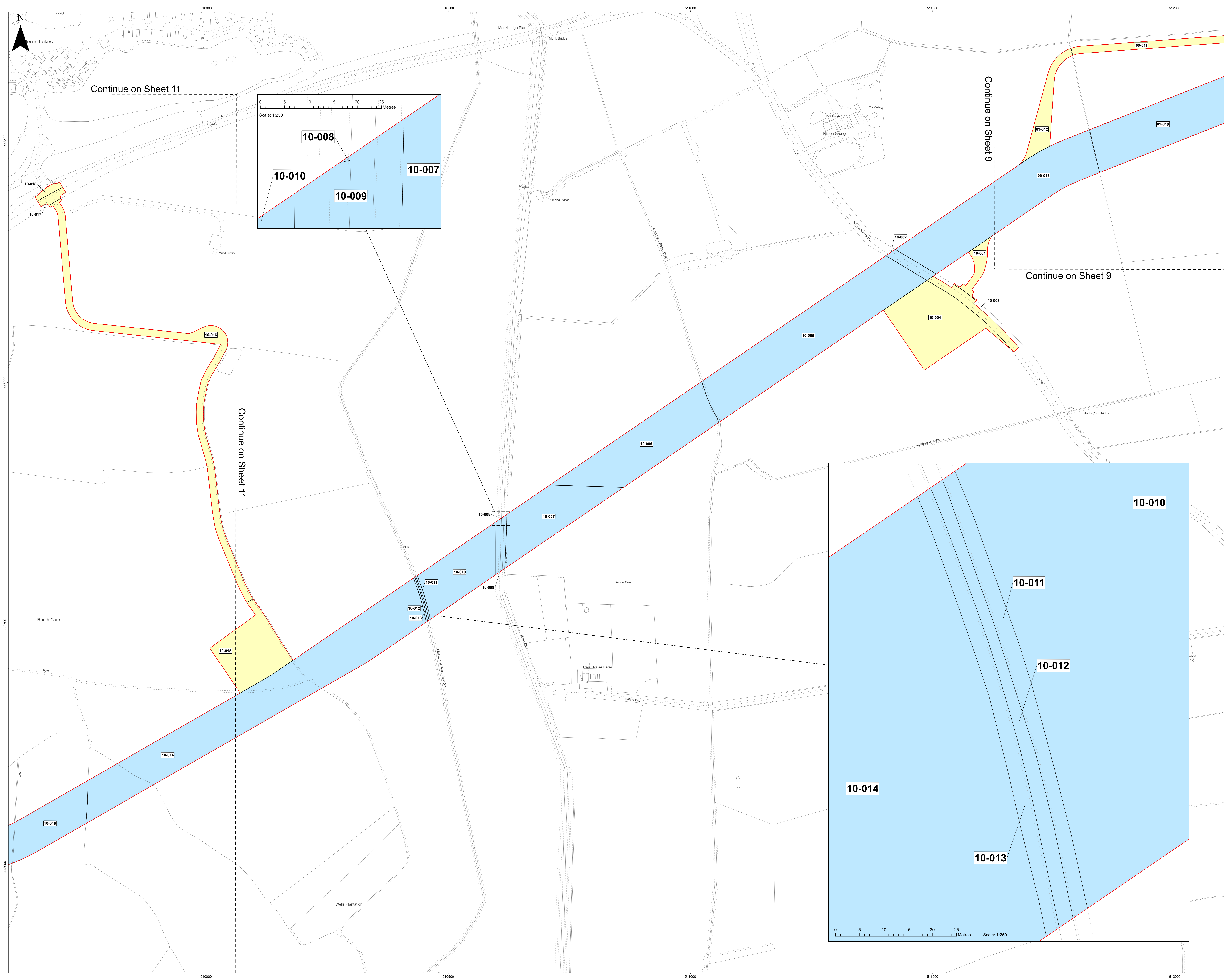
PROJECT TITLE **Dogger Bank South**

DRAWING TITLE **Land Plans - Onshore**

DRAWING NUMBER: **005028746-01** PAGE NUMBER: **9 of 20**

REV	DATE	REMARKS	DRAW	CHEK	APRD
01	June 2024	Final for DCO Application	PA	IM	GH





- LEGEND**
- Order Limits
 - Acquisition of Rights
 - Temporary Possession
 - Sheet Boundary


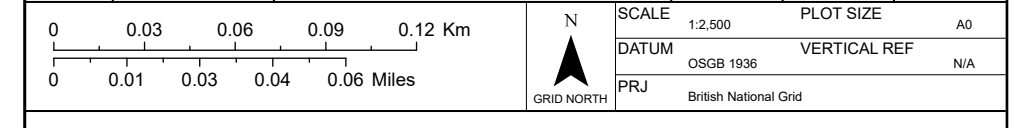
MAP NOTES / DATA SOURCES:
 © Crown copyright [and database rights] (2024) license number 100042124

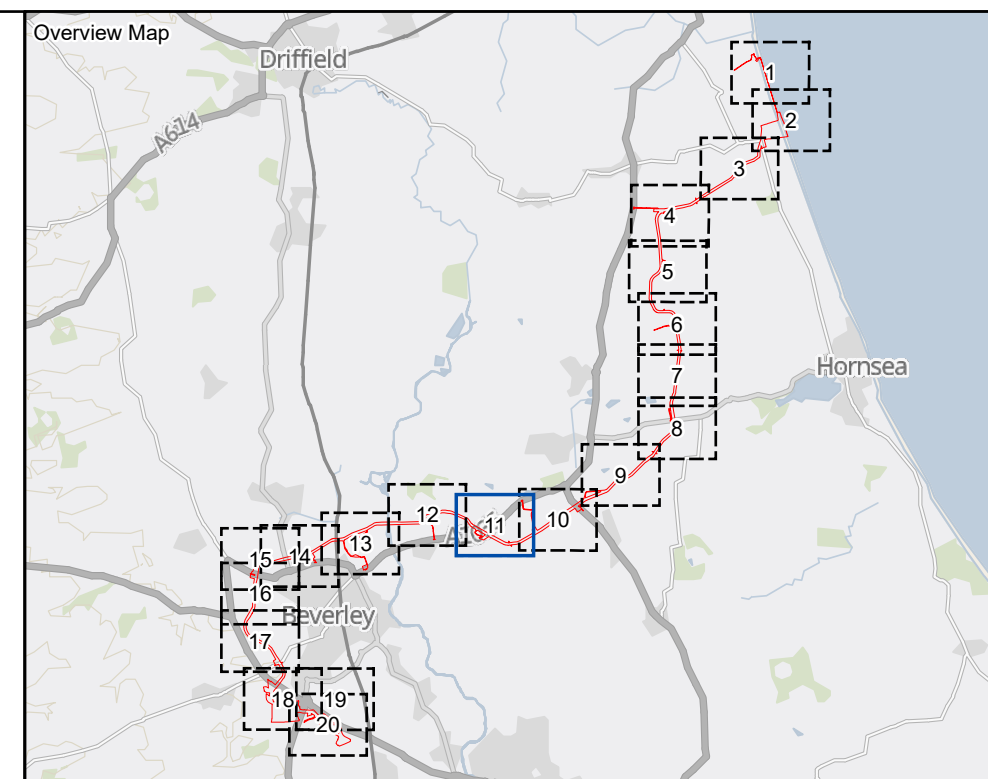
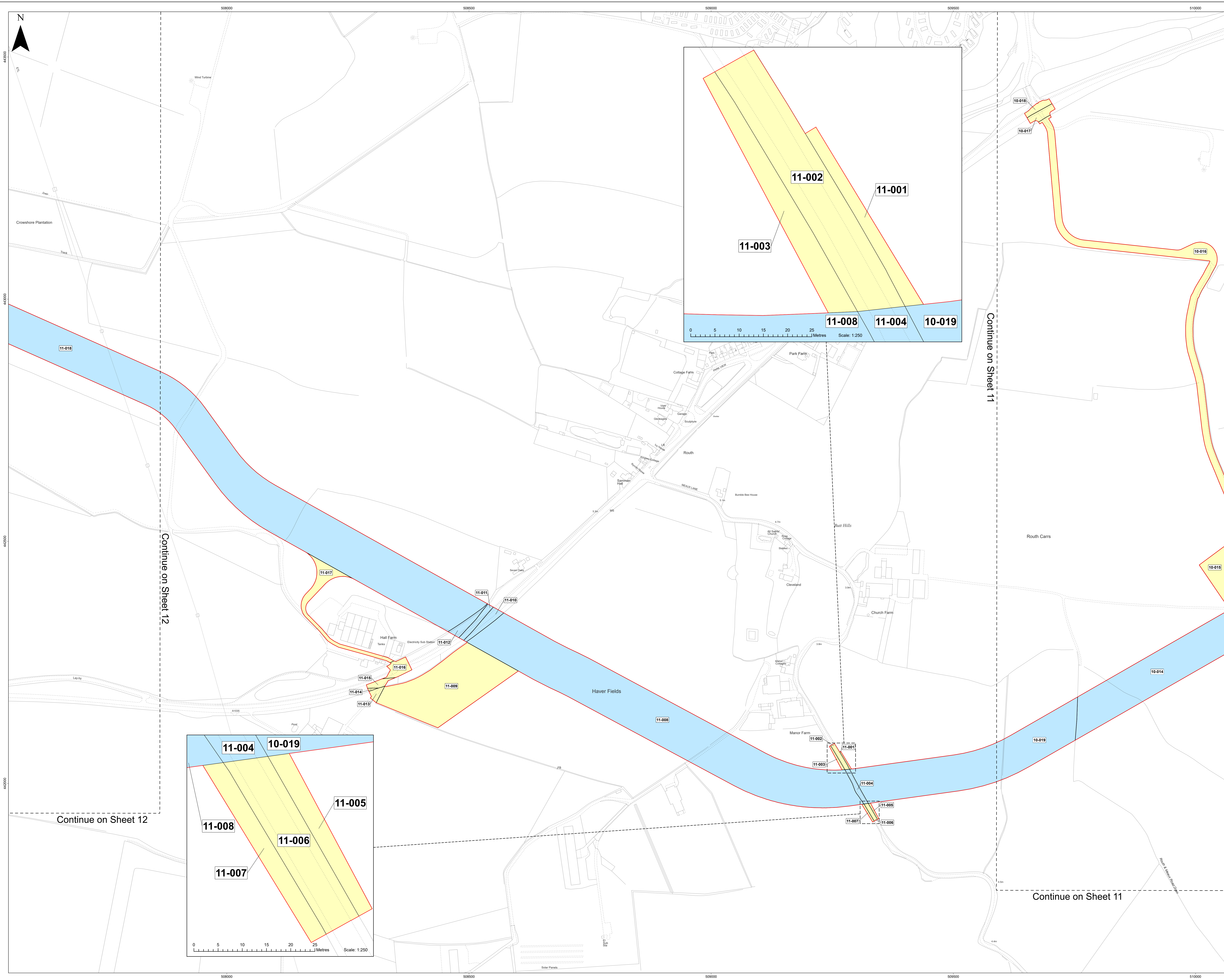
Not to be used for Navigation.

PROJECT TITLE **Dogger Bank South**
 DRAWING TITLE **Land Plans - Onshore**

DRAWING NUMBER: **005028746-01** PAGE NUMBER: **10 of 20**
 Application Reference: 27 / APPP Regulations: SC(16)

REV	DATE	REMARKS	DRAW	CHEK	APRD
01	June 2024	Final for DCO Application	PA	IM	GH





- LEGEND**
- Order Limits
 - Acquisition of Rights
 - Temporary Possession
 - Sheet Boundary



MAP NOTES / DATA SOURCES:
 © Crown copyright [and database rights] (2024) license number 100042124

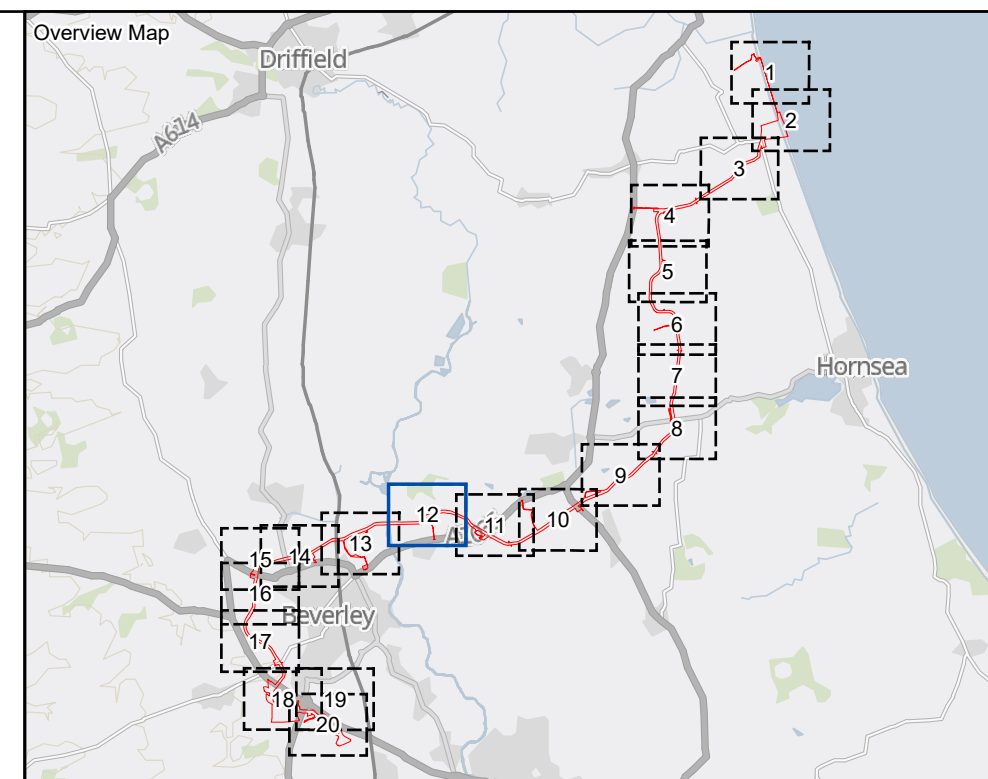
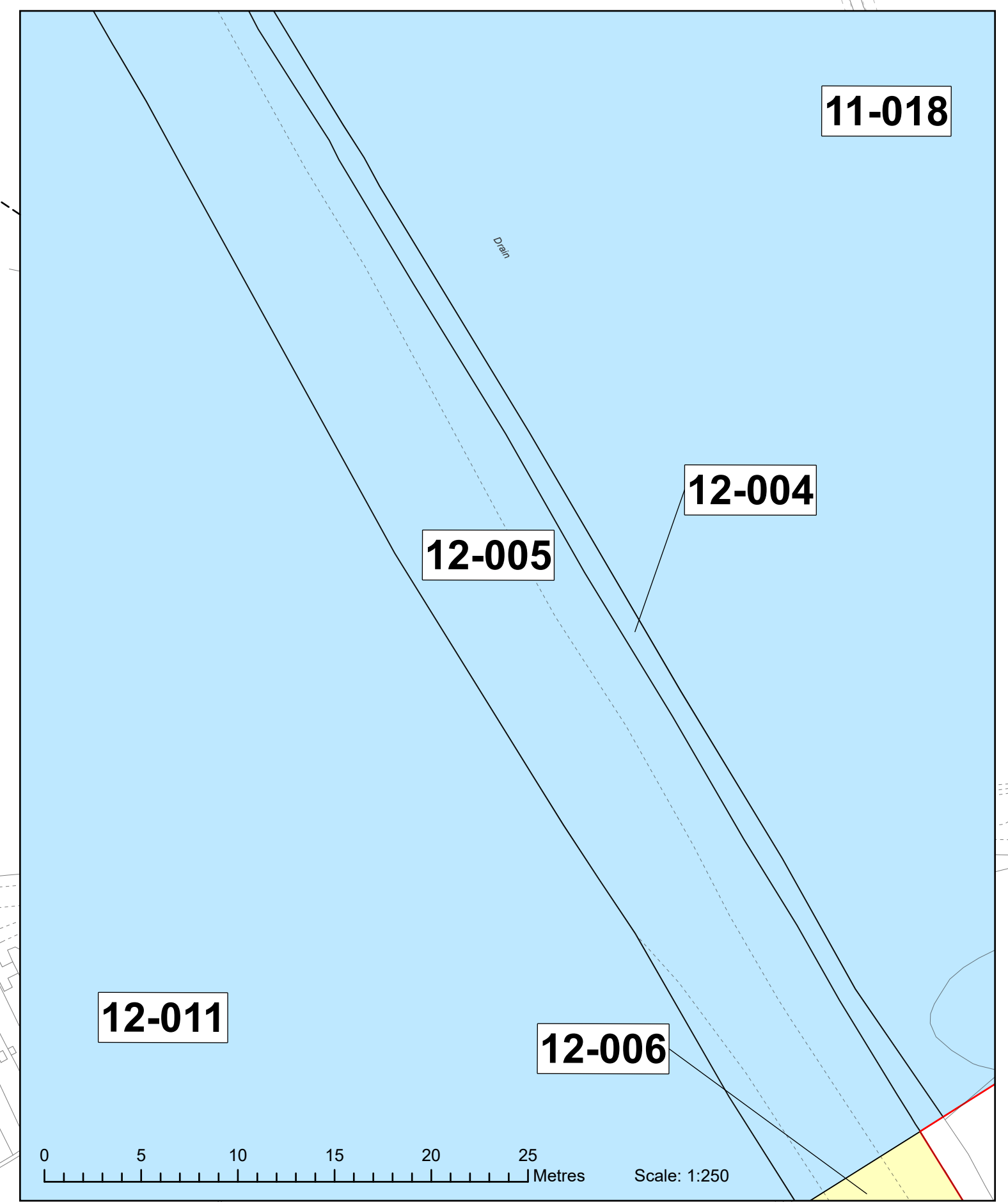
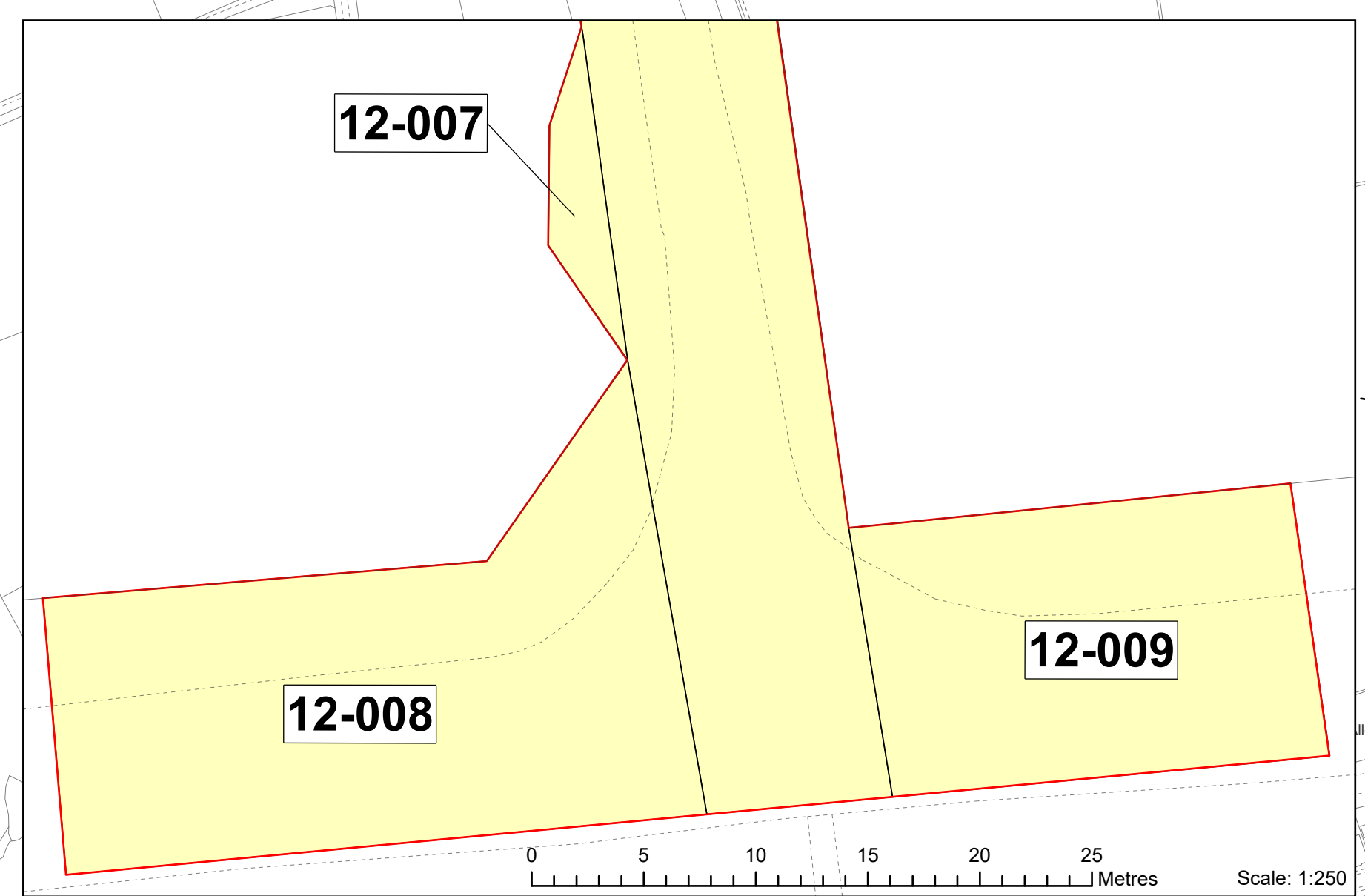
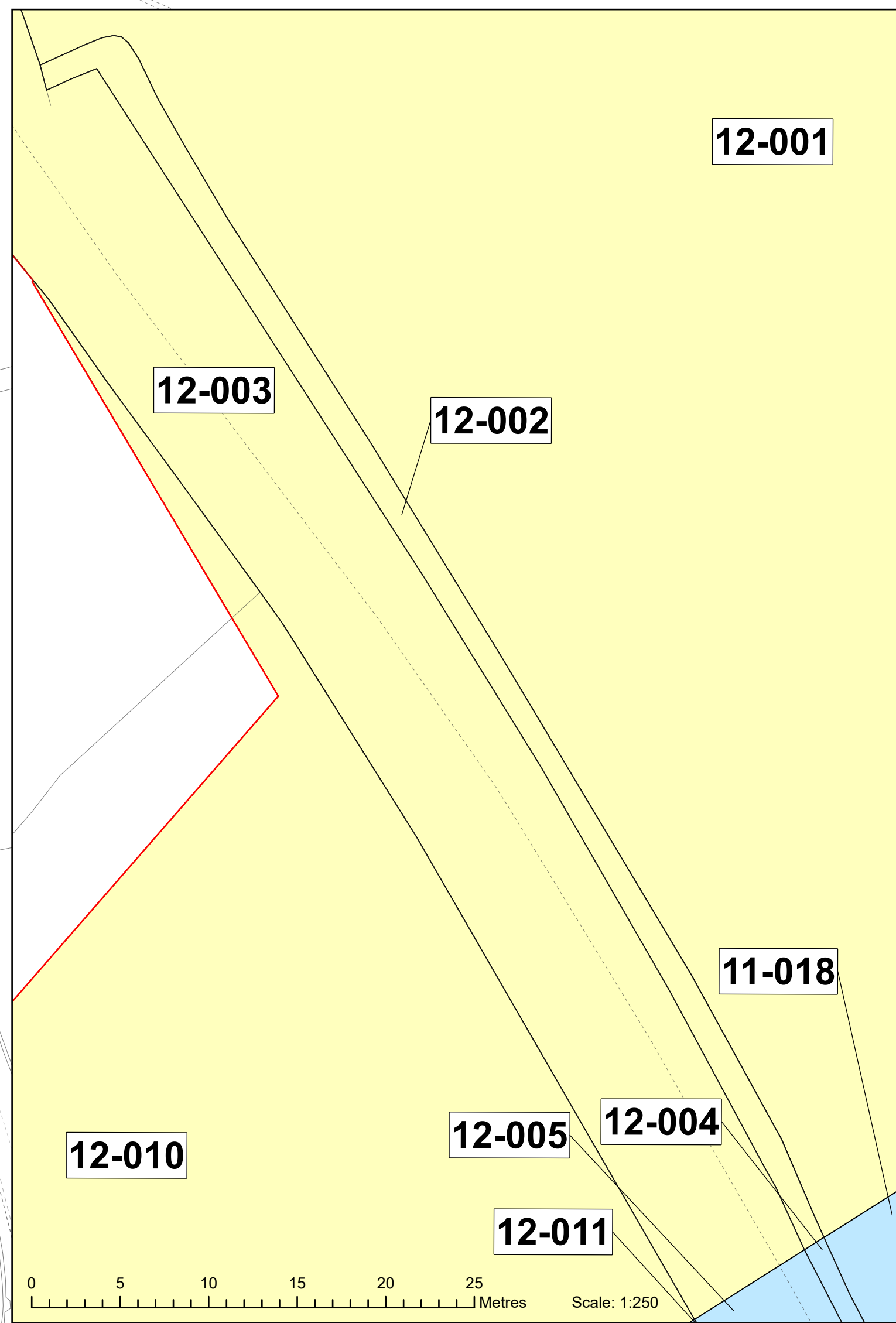
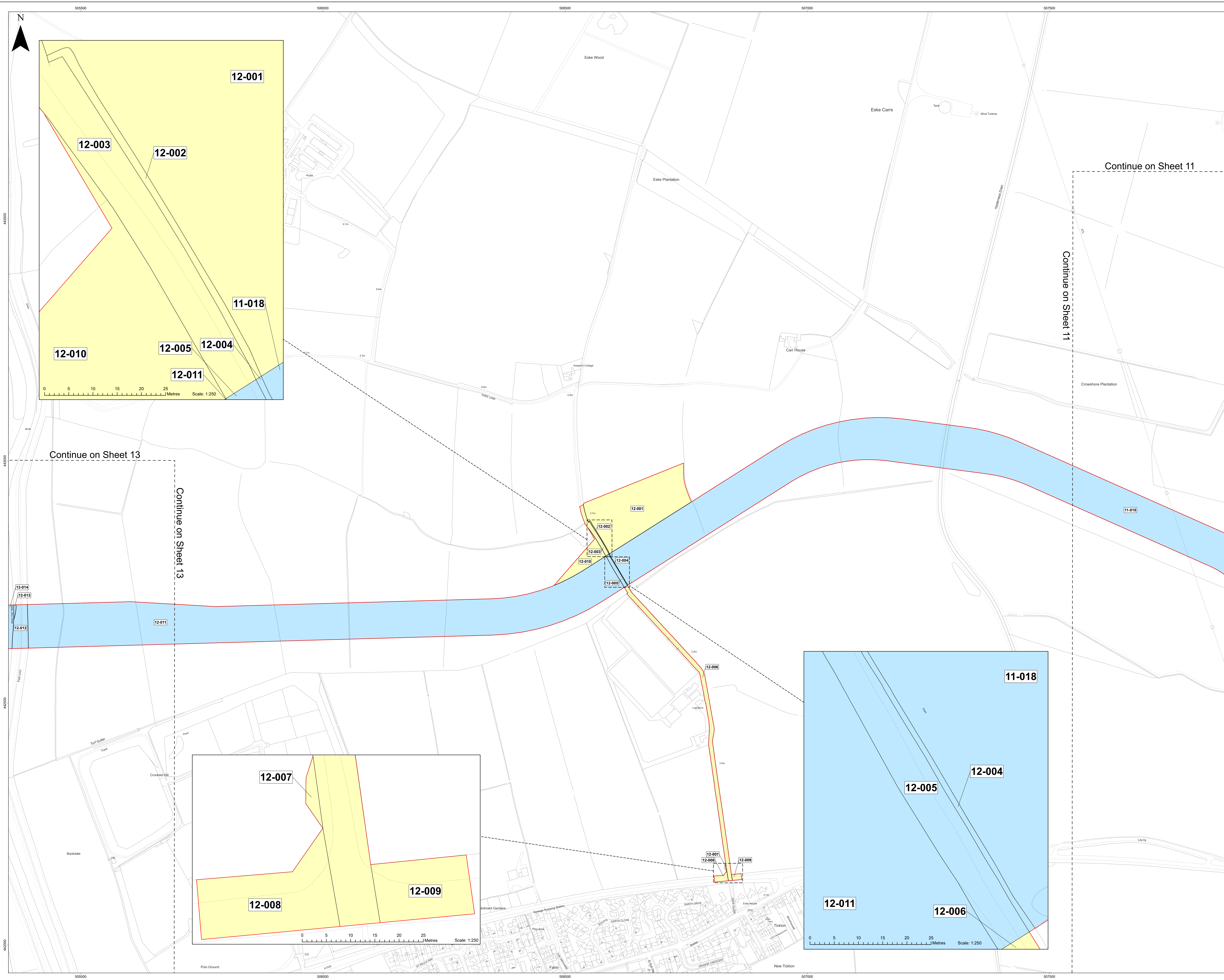
Not to be used for Navigation.

PROJECT TITLE **Dogger Bank South**
 DRAWING TITLE **Land Plans - Onshore**

DRAWING NUMBER: **005028746-01** PAGE NUMBER: **11 of 20**
 Application Reference: 2 / APPP Regulations: SC(16)

REV	DATE	REMARKS	DRAW	CHEK	APRD
01	June 2024	Final for DCO Application	PA	IM	GH





- LEGEND**
- Order Limits
 - Acquisition of Rights
 - Temporary Possession
 - Sheet Boundary

MAP NOTES / DATA SOURCES:
 © Crown copyright [and database rights] (2024) license number 100042124

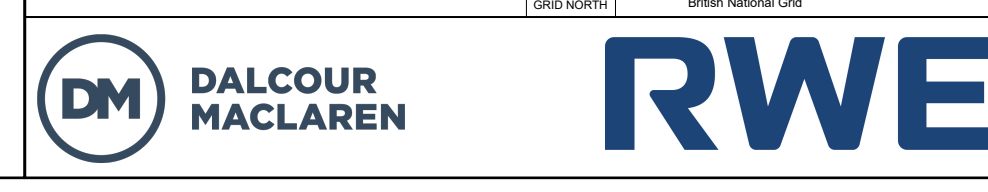
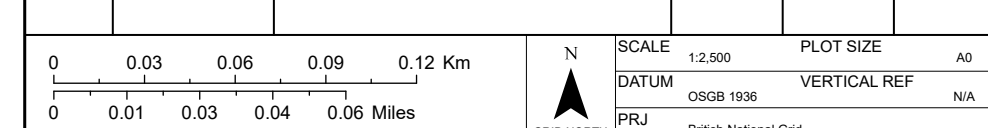
Not to be used for Navigation.

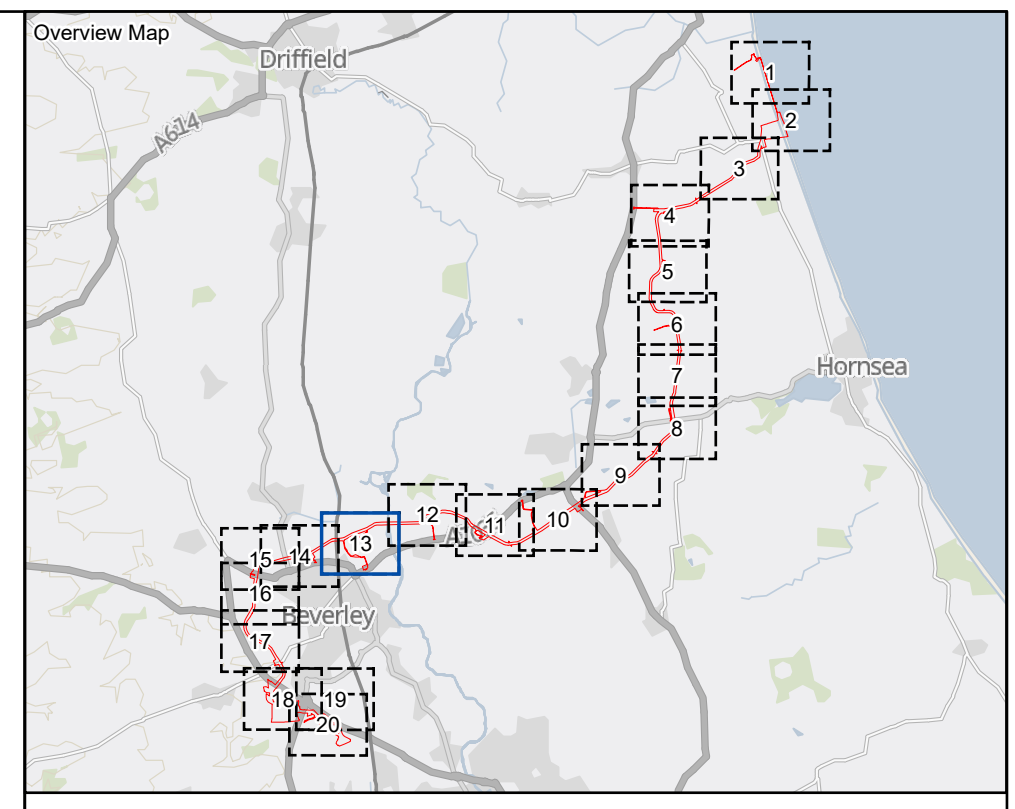
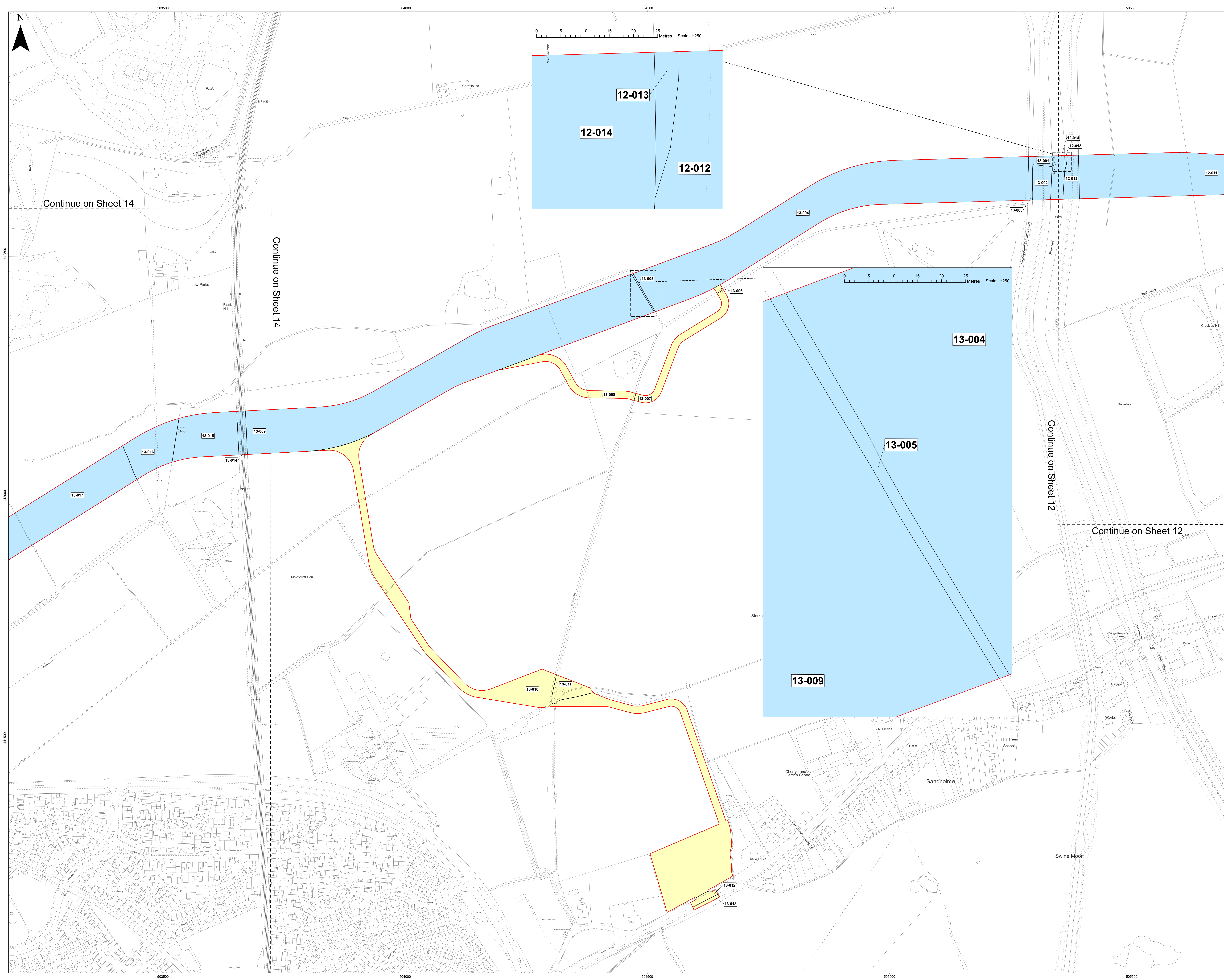
PROJECT TITLE **Dogger Bank South**

DRAWING TITLE **Land Plans - Onshore**

DRAWING NUMBER: **005028746-01** PAGE NUMBER: **12 of 20**
 Application Reference: 2.7 / APPP Regulations: SC(6)

REV	DATE	REMARKS	DRAW	CHEK	APRD
01	June 2024	Final for DCO Application	PA	IM	GH





- LEGEND**
- Order Limits
 - Acquisition of Rights
 - Temporary Possession
 - Sheet Boundary


MAP NOTES / DATA SOURCES:
 © Crown copyright [and database rights] (2024) license number 100042124

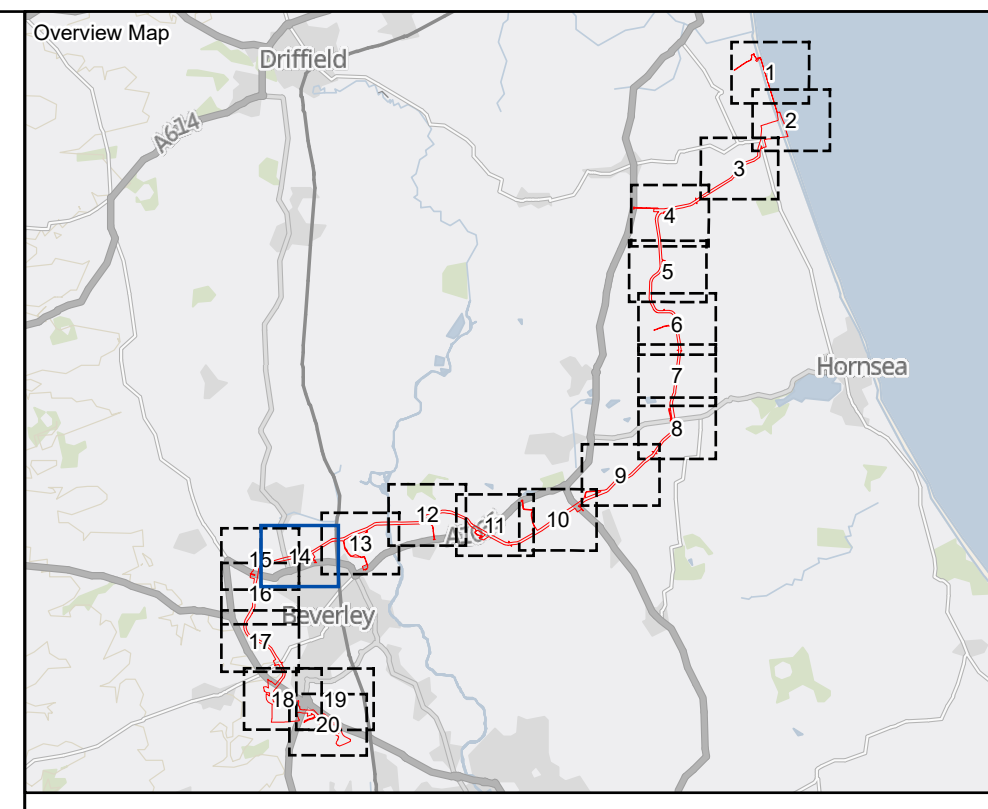
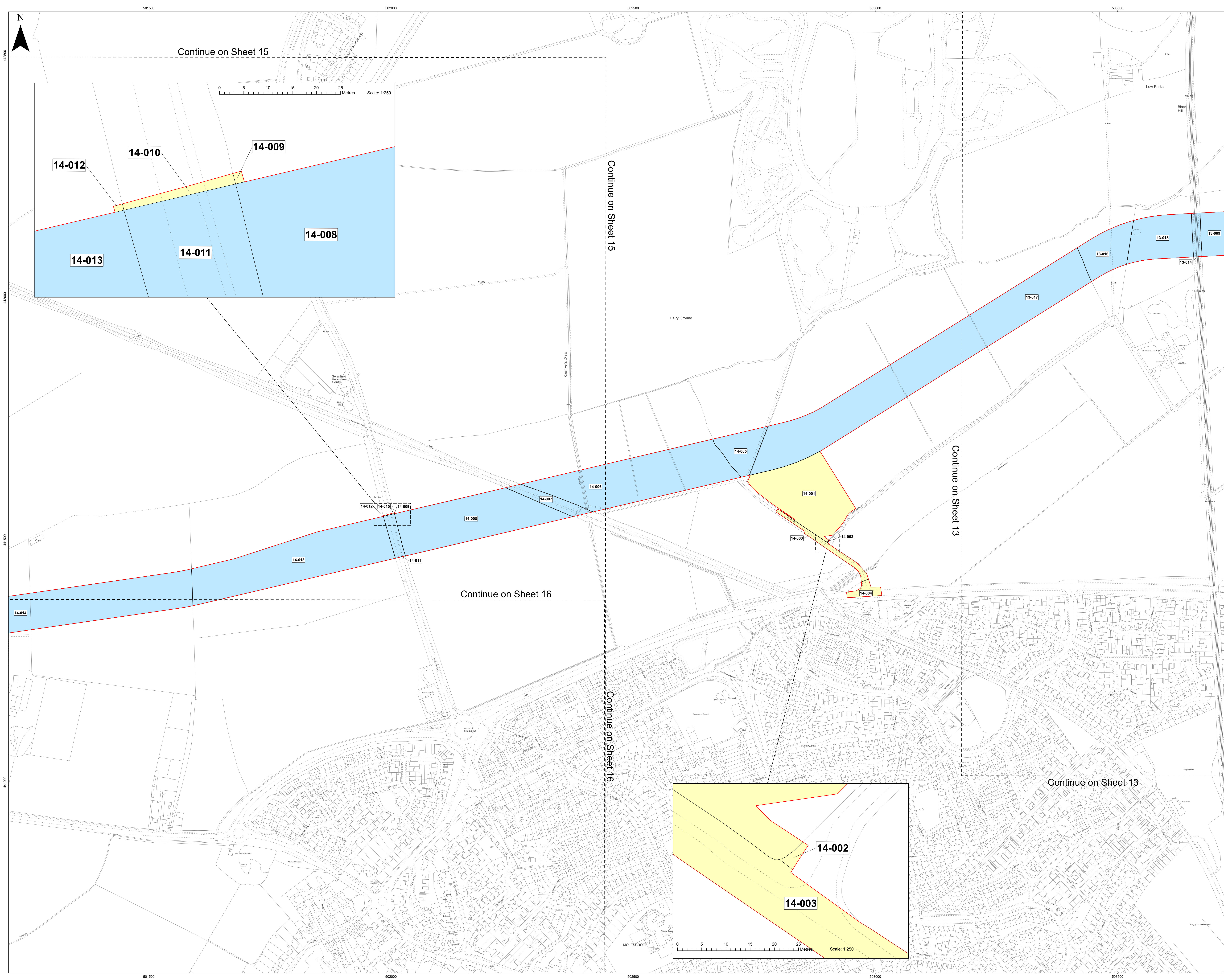
Not to be used for Navigation.

PROJECT TITLE **Dogger Bank South**
 DRAWING TITLE **Land Plans - Onshore**

DRAWING NUMBER: **005028746-01** PAGE NUMBER: **13 of 20**
 Application Reference: 27 / APPP Regulations: SC(6)

REV	DATE	REMARKS	DRAW	CHEK	APRD
01	June 2024	Final for DCO Application	PA	IM	GH





- LEGEND**
- Order Limits
 - Acquisition of Rights
 - Temporary Possession
 - Sheet Boundary


MAP NOTES / DATA SOURCES:
© Crown copyright [and database rights] (2024) license number 100042124

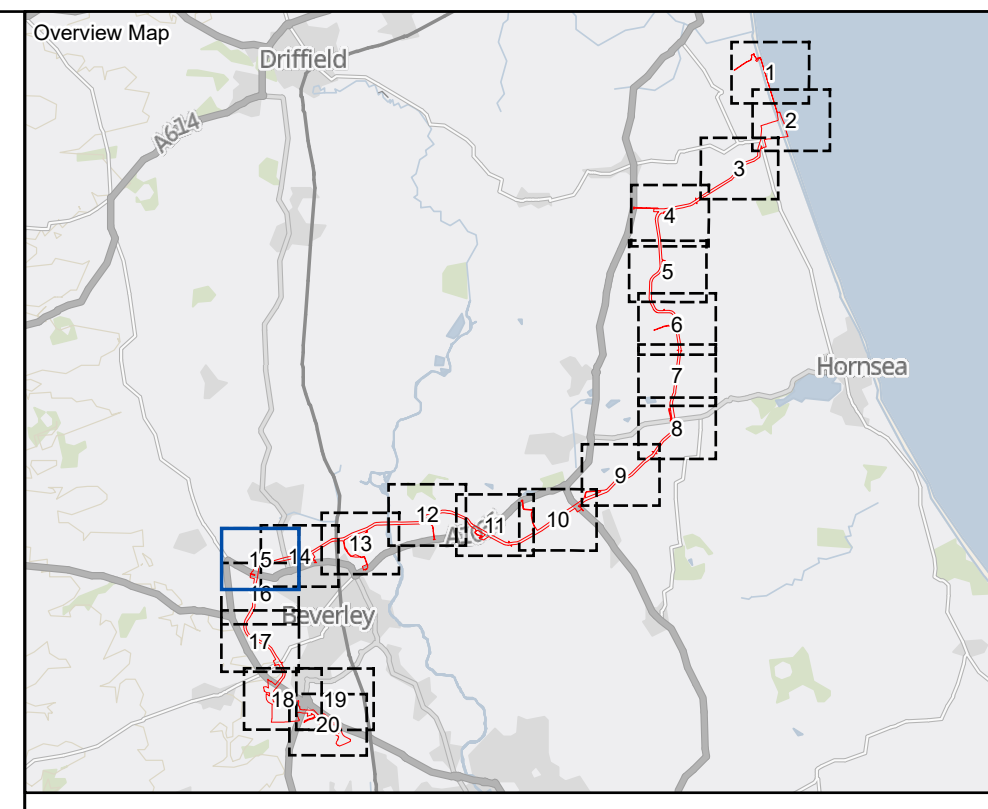
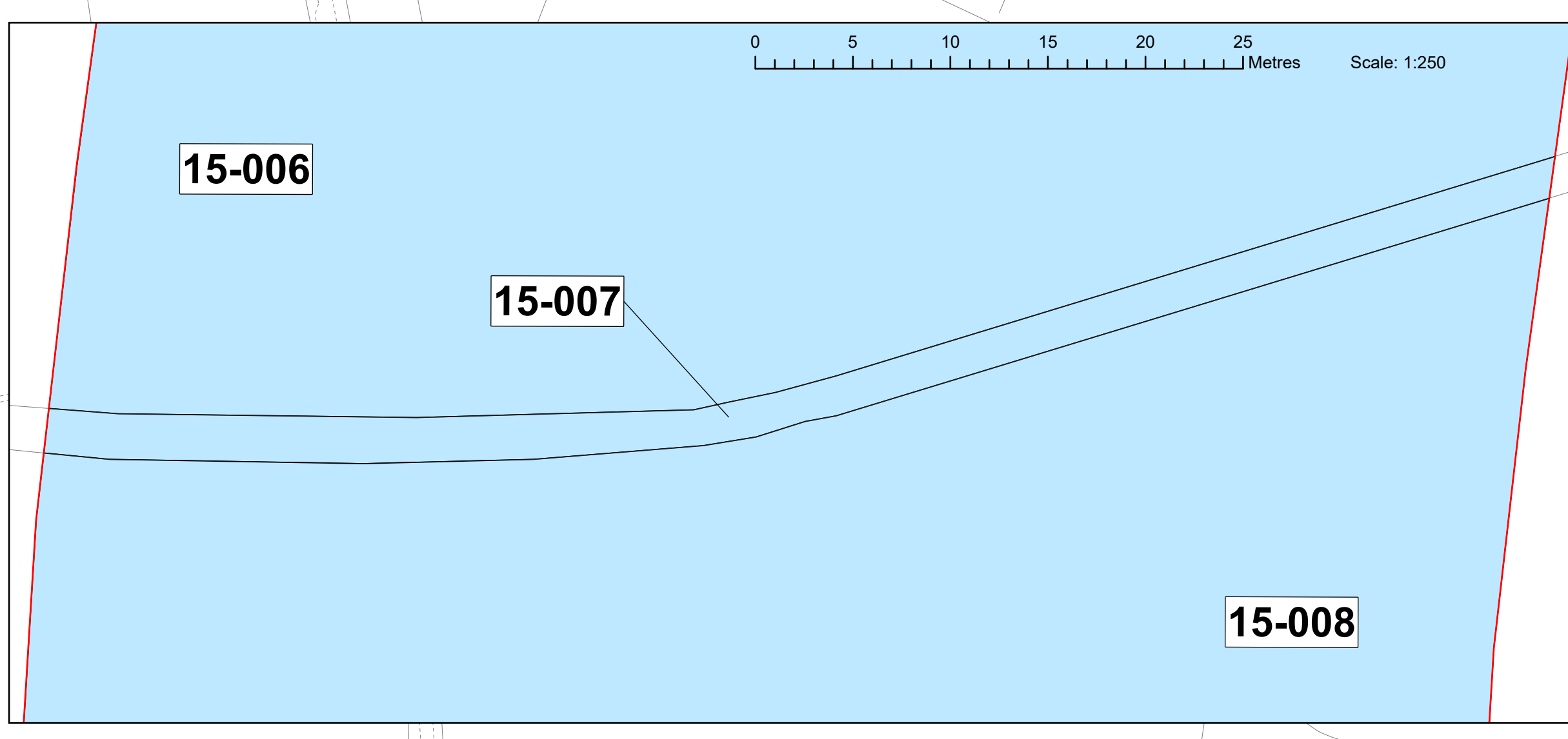
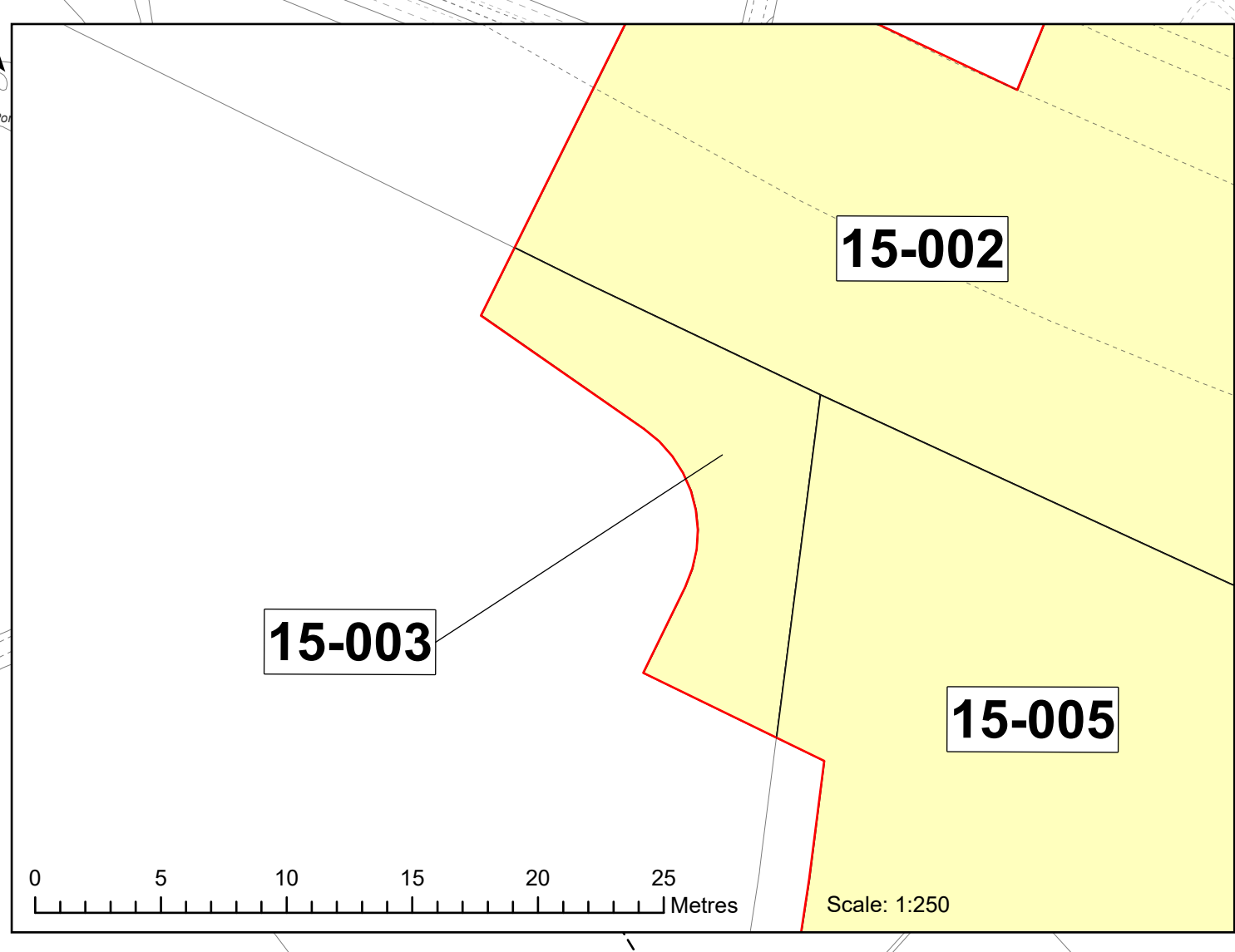
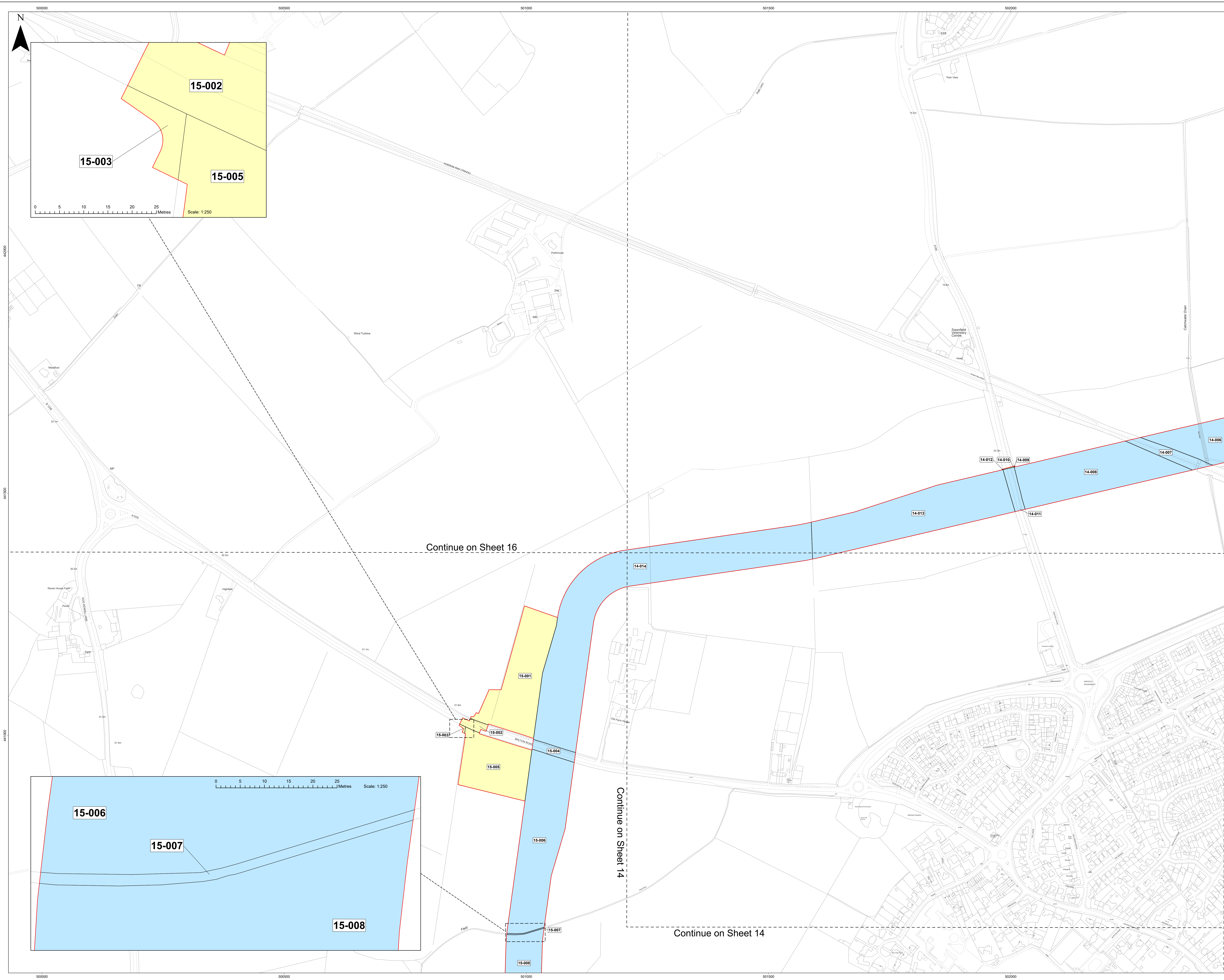
Not to be used for Navigation.

PROJECT TITLE **Dogger Bank South**
DRAWING TITLE **Land Plans - Onshore**

DRAWING NUMBER: **005028746-01** PAGE NUMBER: **14 of 20**
Application Reference: 2 / APPP Regulations: SC(16)

REV	DATE	REMARKS	DRAW	CHEK	APRD
01	June 2024	Final for DCO Application	PA	IM	GH





- LEGEND**
- Order Limits
 - Acquisition of Rights
 - Temporary Possession
 - Sheet Boundary



MAP NOTES / DATA SOURCES:
 © Crown copyright [and database rights] (2024) license number 100042124

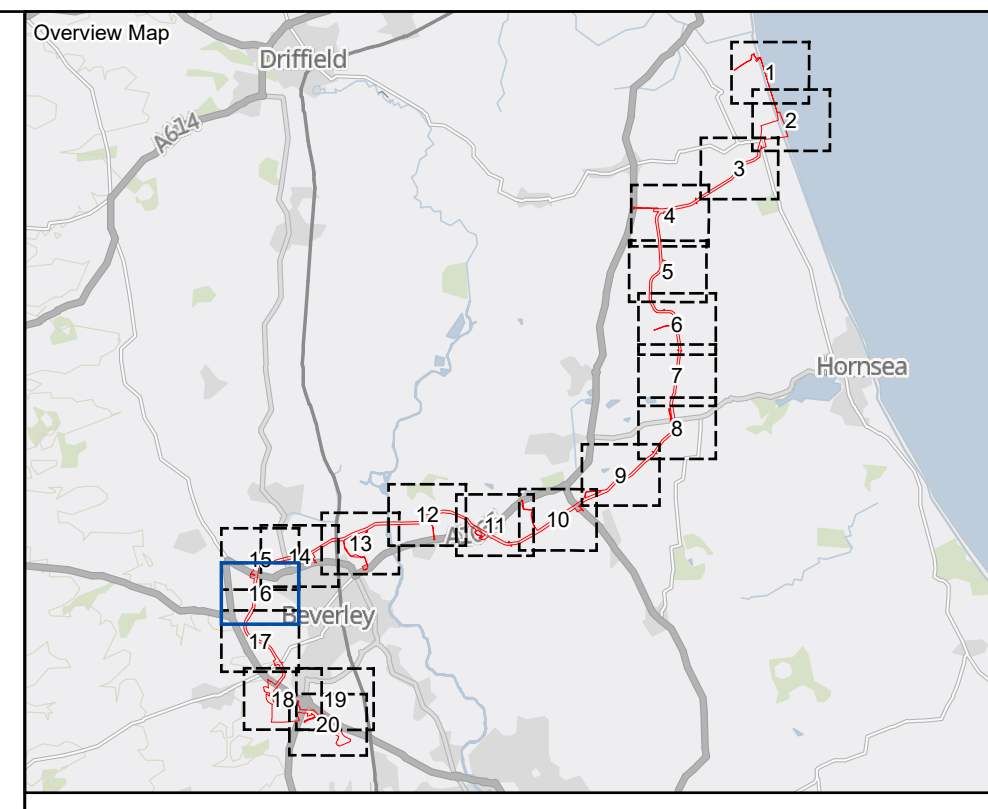
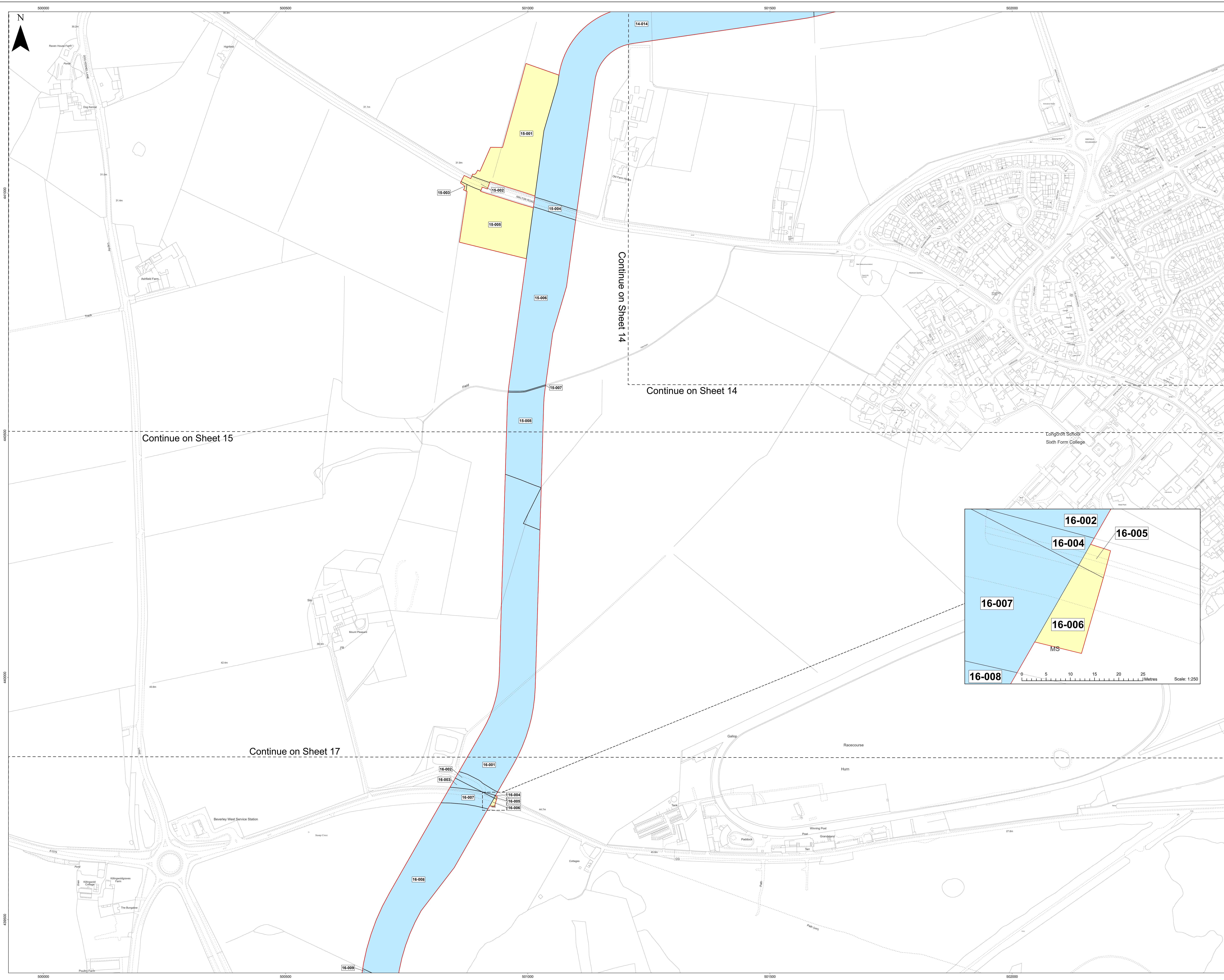
Not to be used for Navigation.

PROJECT TITLE **Dogger Bank South**
 DRAWING TITLE **Land Plans - Onshore**

DRAWING NUMBER: **005028746-01** PAGE NUMBER: **15 of 20**
 Application Reference: 2 / APPP Regulations: SC(6)

REV	DATE	REMARKS	DRAW	CHEK	APRD
01	June 2024	Final for DCO Application	PA	IM	GH





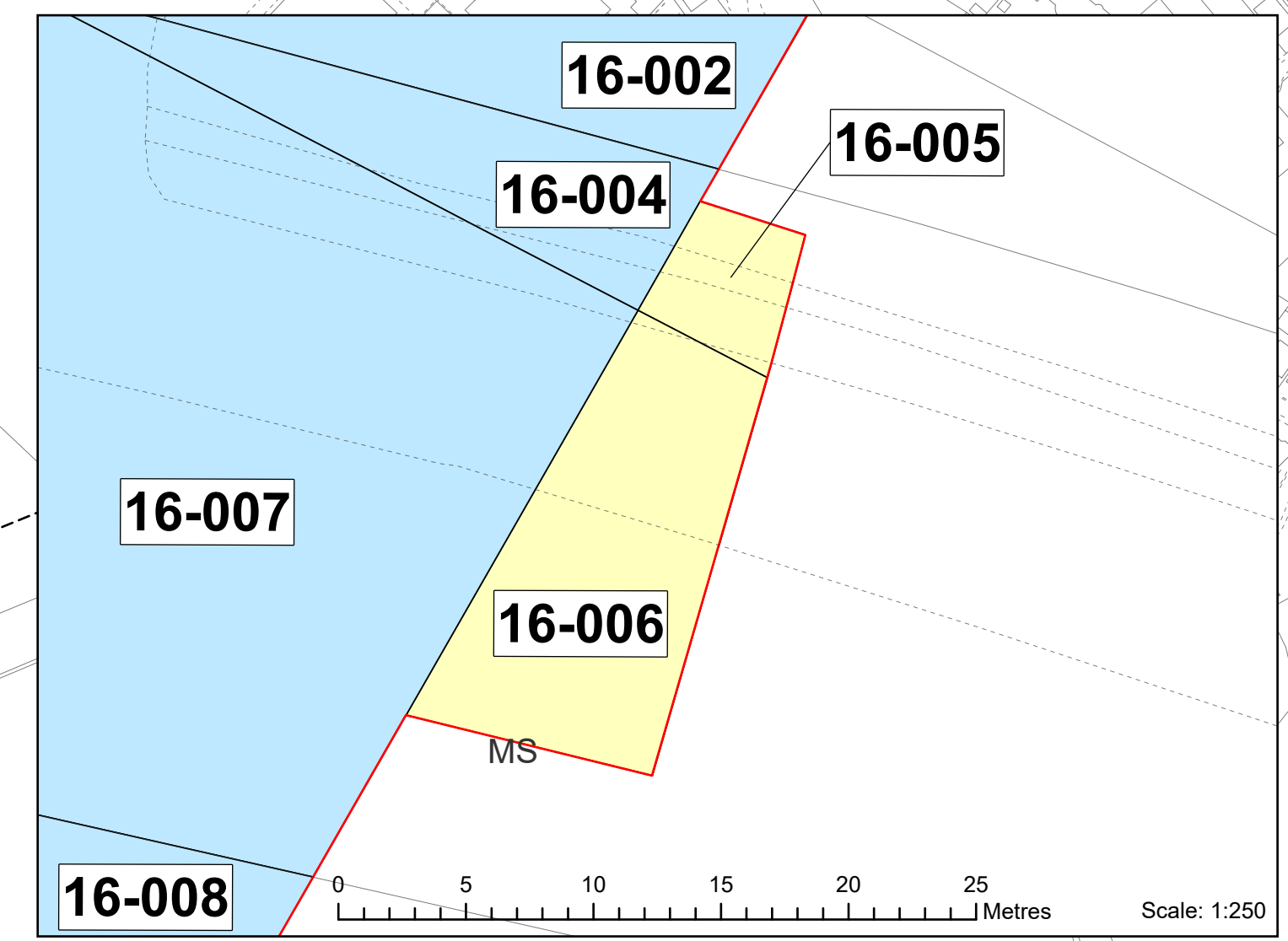
- LEGEND**
- Order Limits
 - Acquisition of Rights
 - Temporary Possession
 - Sheet Boundary

Continue on Sheet 15

Continue on Sheet 14

Continue on Sheet 14

Continue on Sheet 17



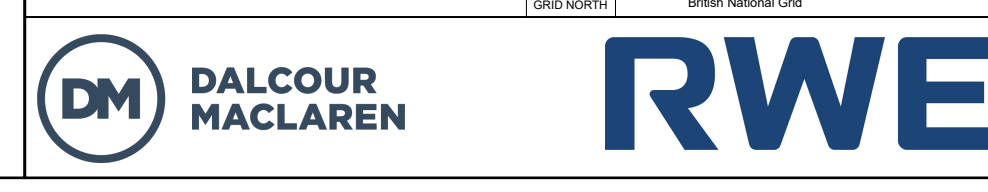
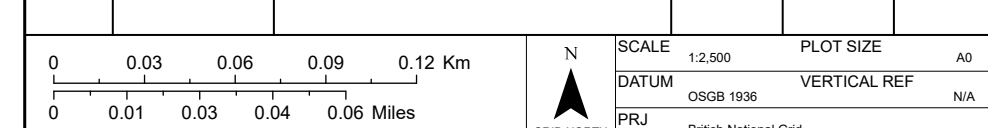
MAP NOTES / DATA SOURCES:
© Crown copyright [and database rights] (2024) license number 100042124

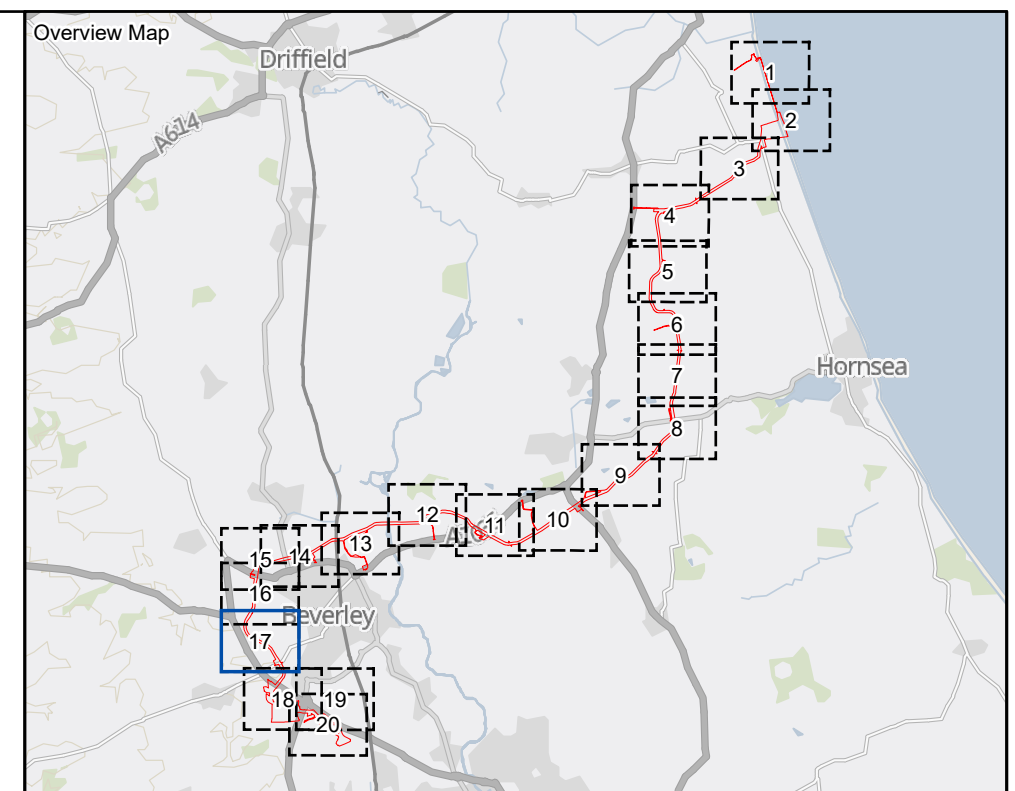
Not to be used for Navigation.

PROJECT TITLE **Dogger Bank South**
DRAWING TITLE **Land Plans - Onshore**

DRAWING NUMBER: **005028746-01** PAGE NUMBER: **16 of 20**
Application Reference: 27 / APPP Regulations: SC(16)

REV	DATE	REMARKS	DRAW	CHEK	APRD
01	June 2024	Final for DCO Application	PA	IM	GH





- LEGEND**
- Order Limits
 - Acquisition of Rights
 - Temporary Possession
 - Sheet Boundary

Continue on Sheet 16

Continue on Sheet 18


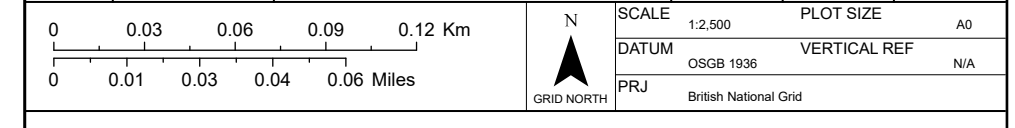
MAP NOTES / DATA SOURCES:
© Crown copyright [and database rights] (2024) license number 100042124

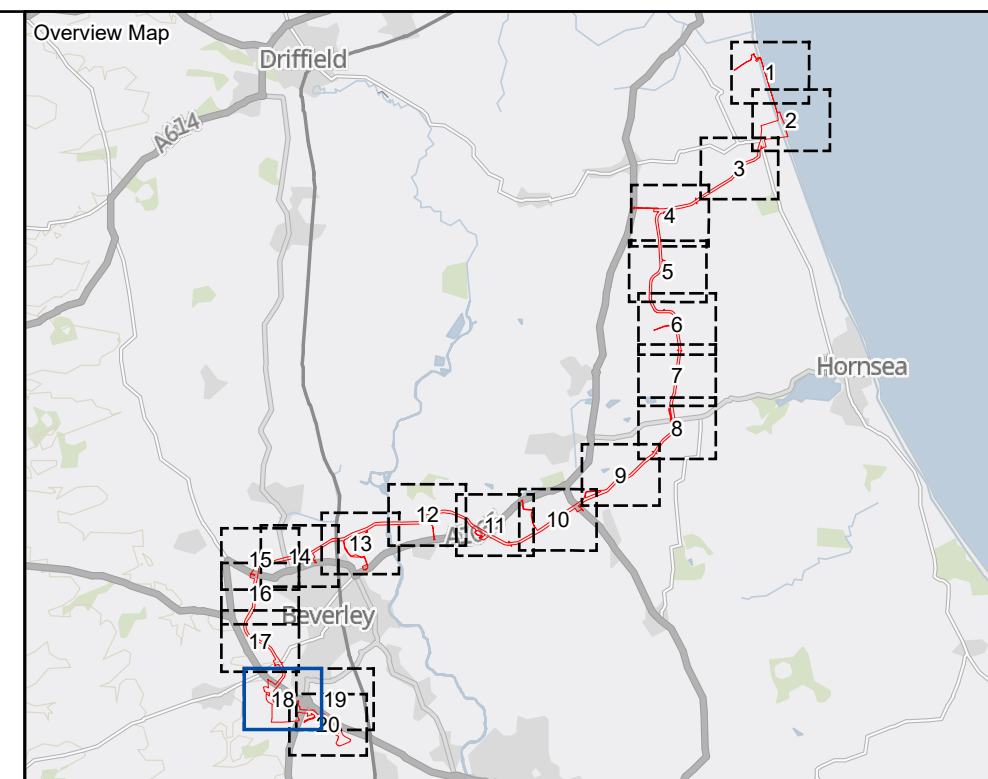
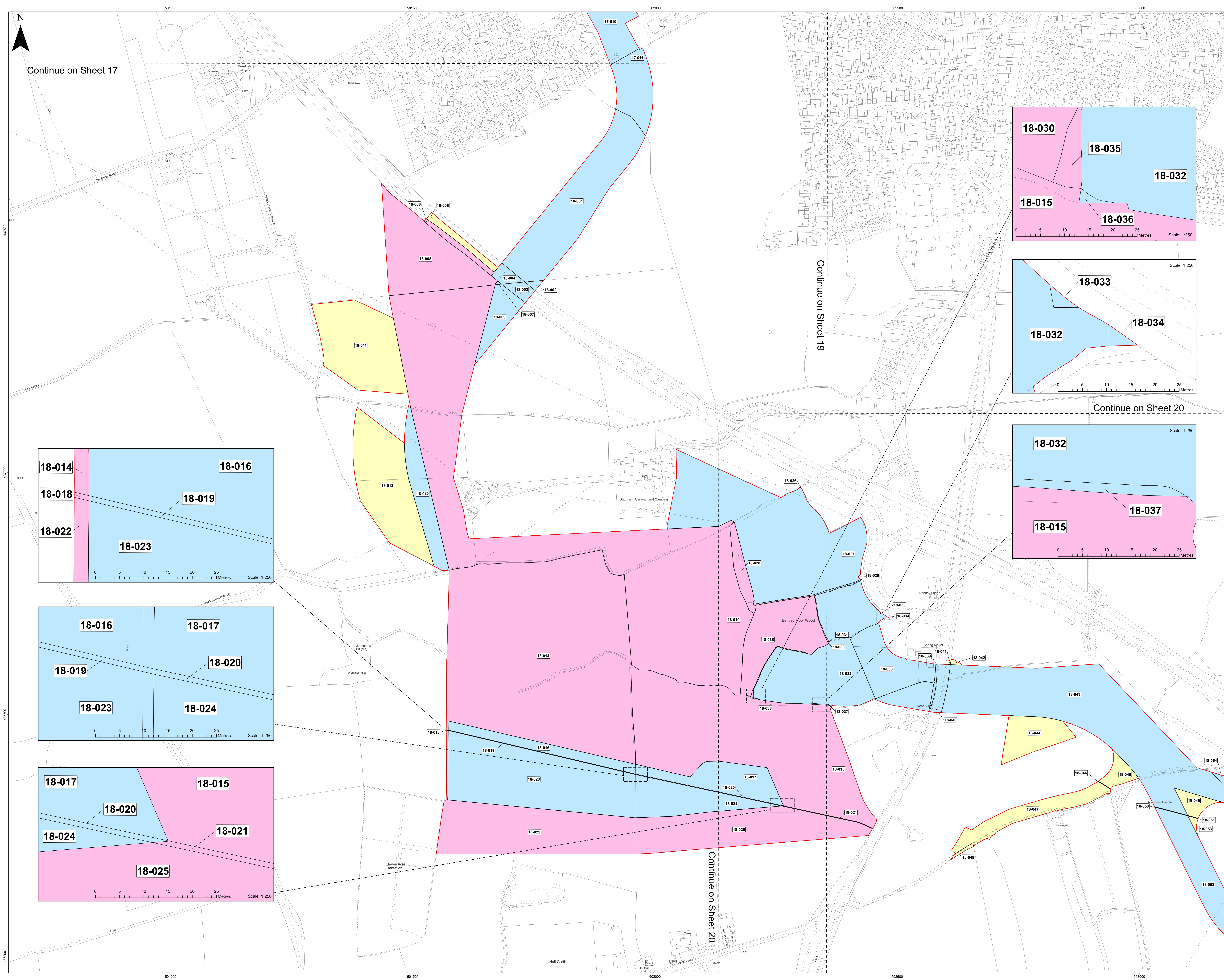
Not to be used for Navigation.

PROJECT TITLE **Dogger Bank South**
DRAWING TITLE **Land Plans - Onshore**

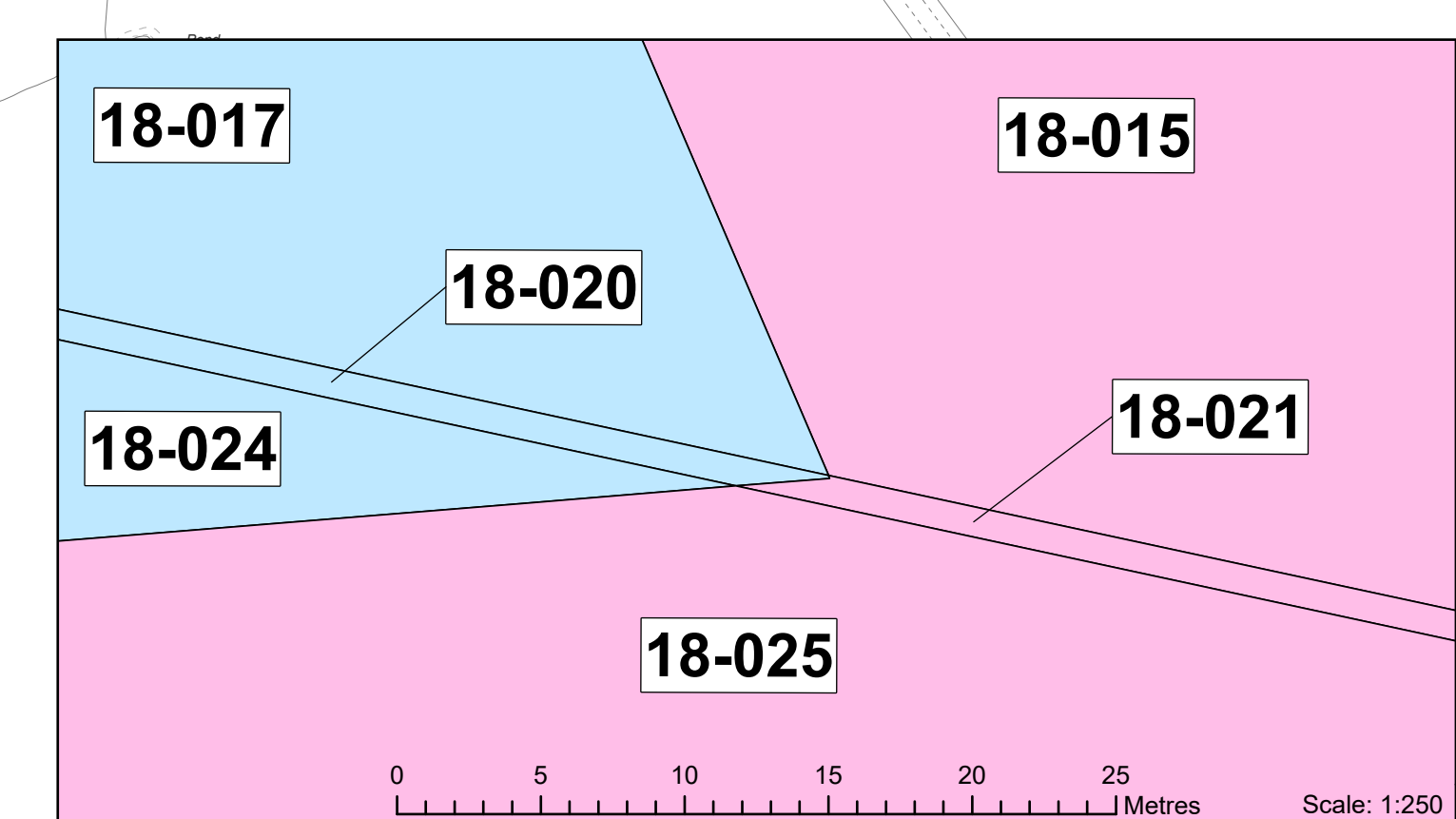
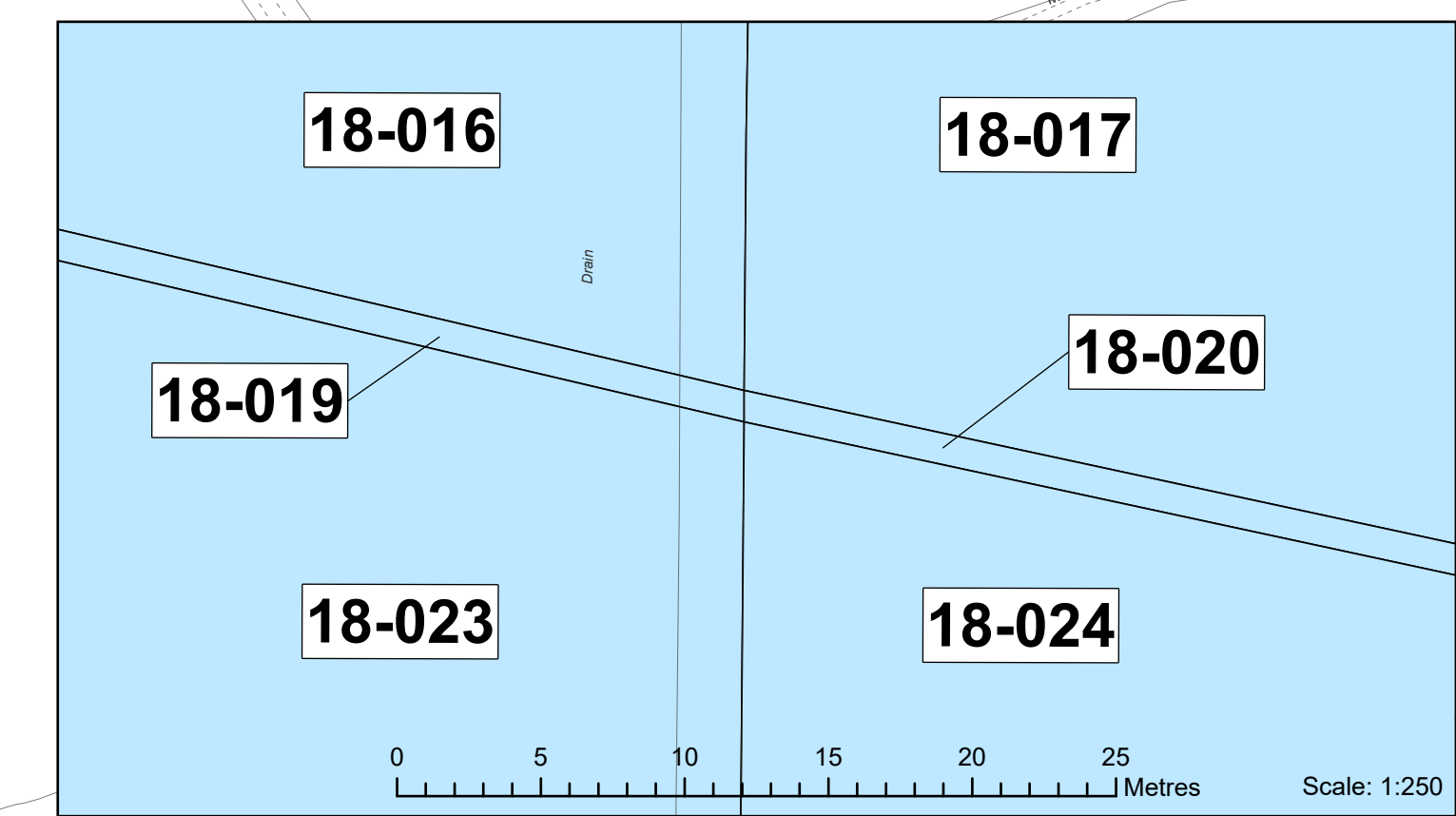
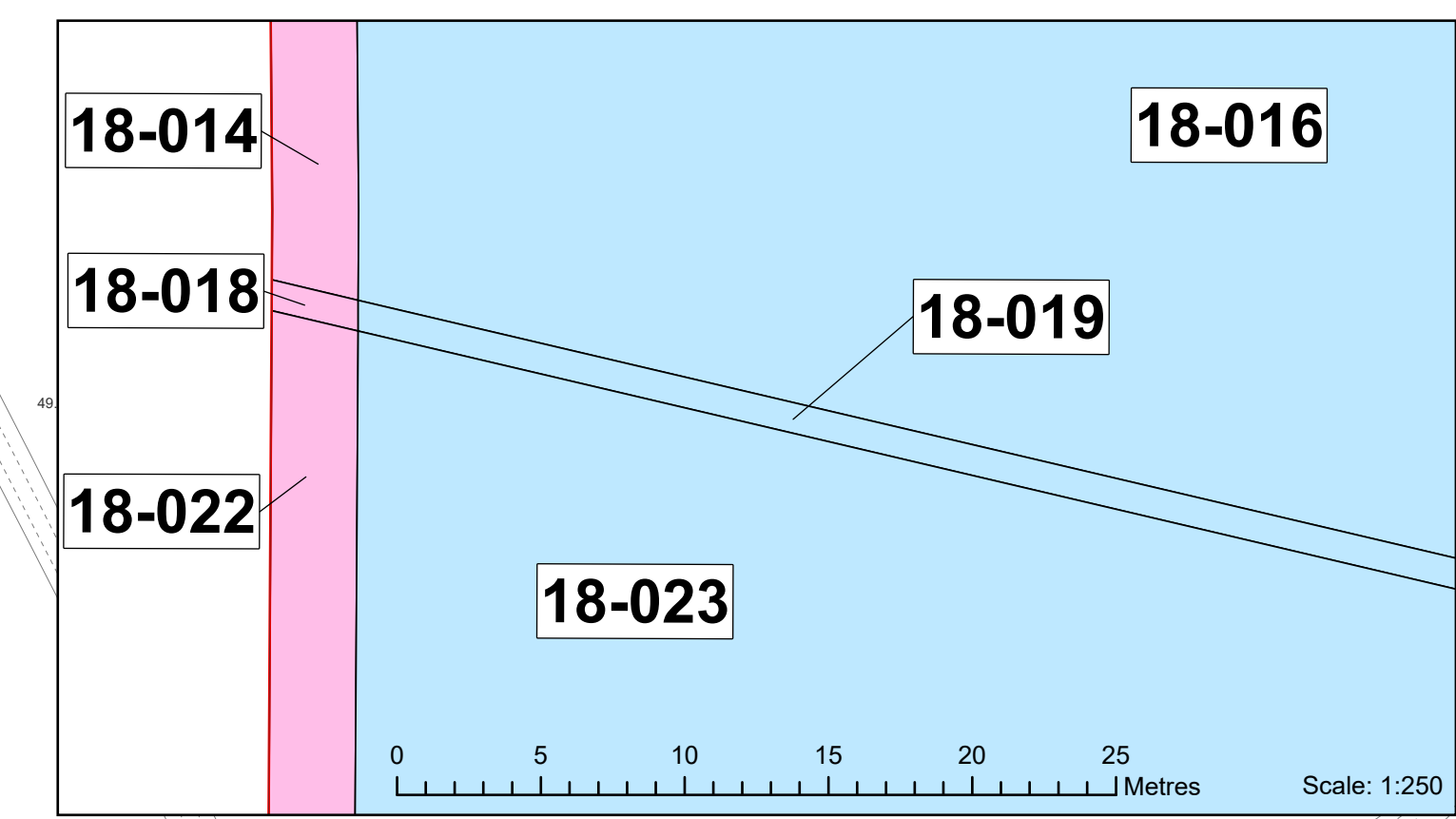
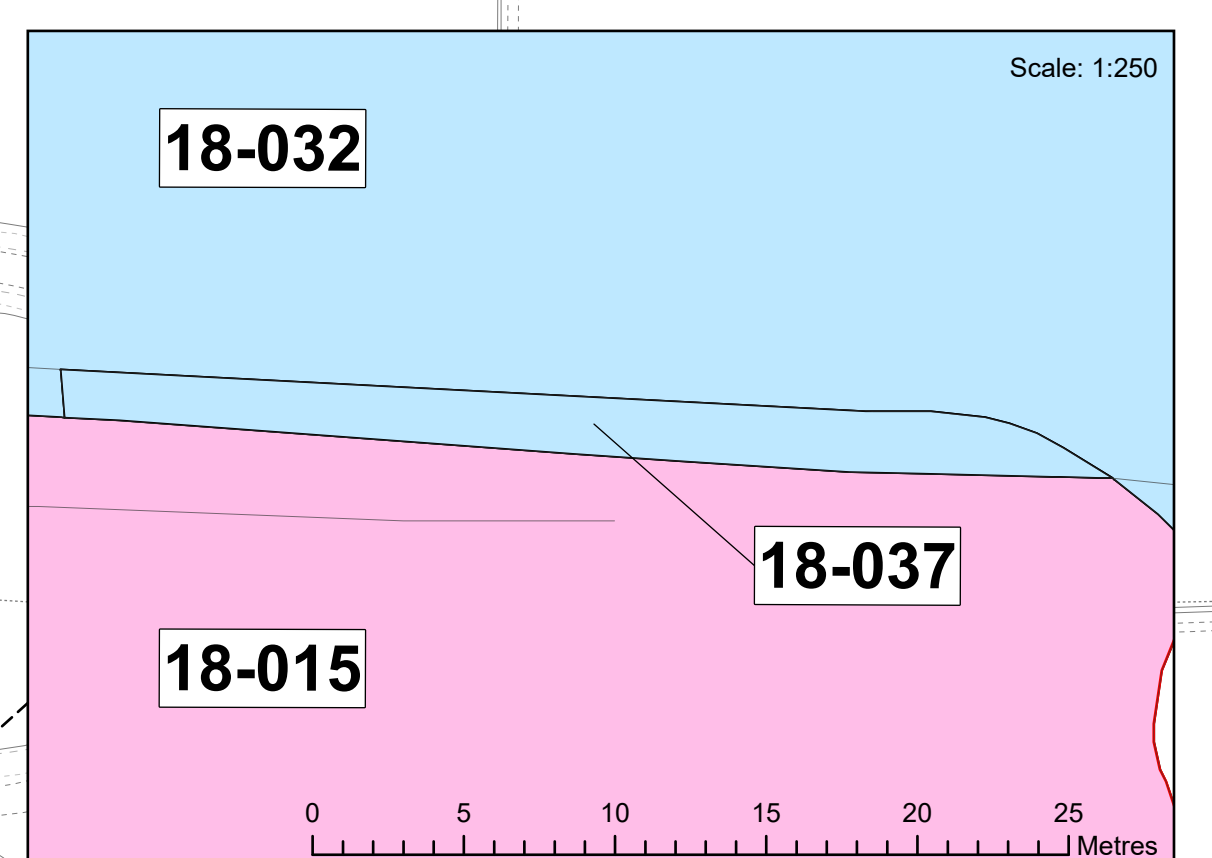
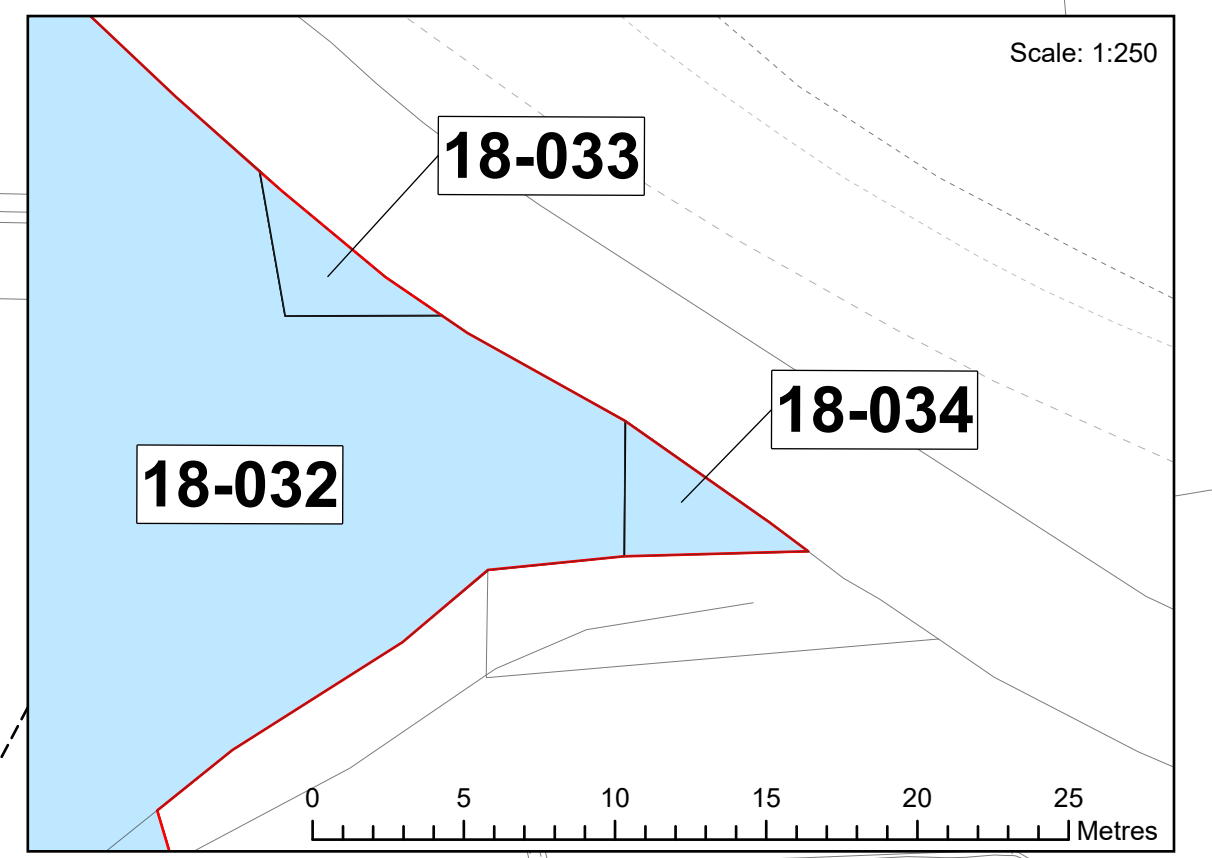
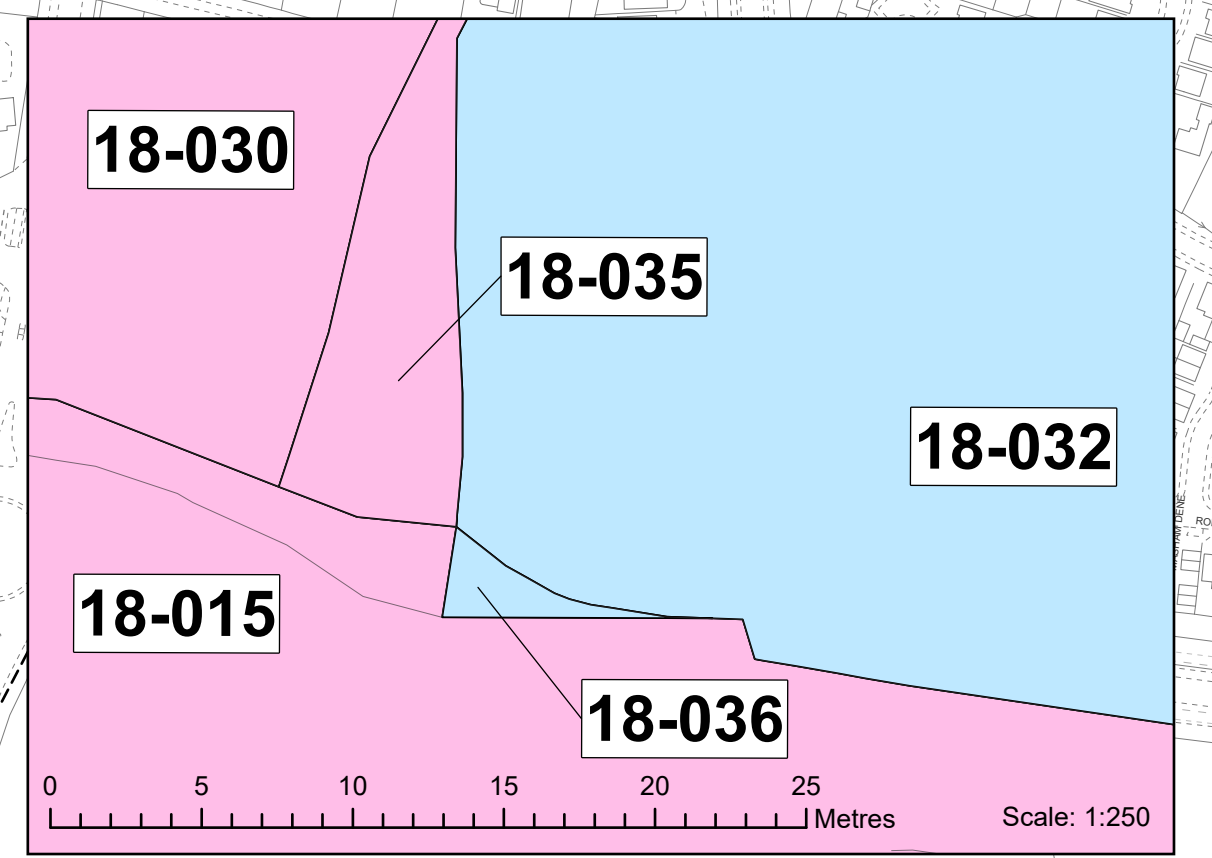
DRAWING NUMBER: **005028746-01** PAGE NUMBER: **17 of 20**
Application Reference: 2 / APPP Regulations: SC(16)

REV	DATE	REMARKS	DRAW	CHEK	APRD
01	June 2024	Final for DCO Application	PA	IM	GH





- LEGEND**
- Order Limits
 - Freehold Acquisition
 - Acquisition of Rights
 - Temporary Possession
 - Sheet Boundary



MAP NOTES / DATA SOURCES:
 © Crown copyright [and database rights] (2024) license number 100042124

Not to be used for Navigation.

PROJECT TITLE
Dogger Bank South

DRAWING TITLE
Land Plans - Onshore

DRAWING NUMBER: **005028746-01** PAGE NUMBER: **18 of 20**
 Application Reference: 2 / APPP Regulations: SC(10)

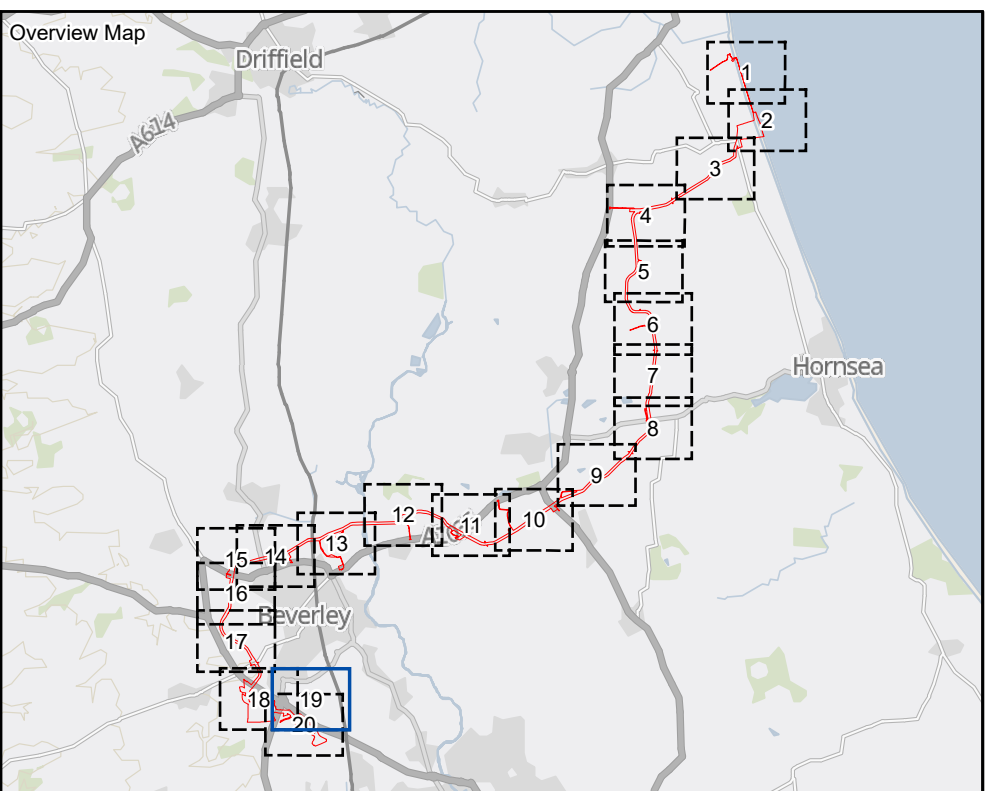
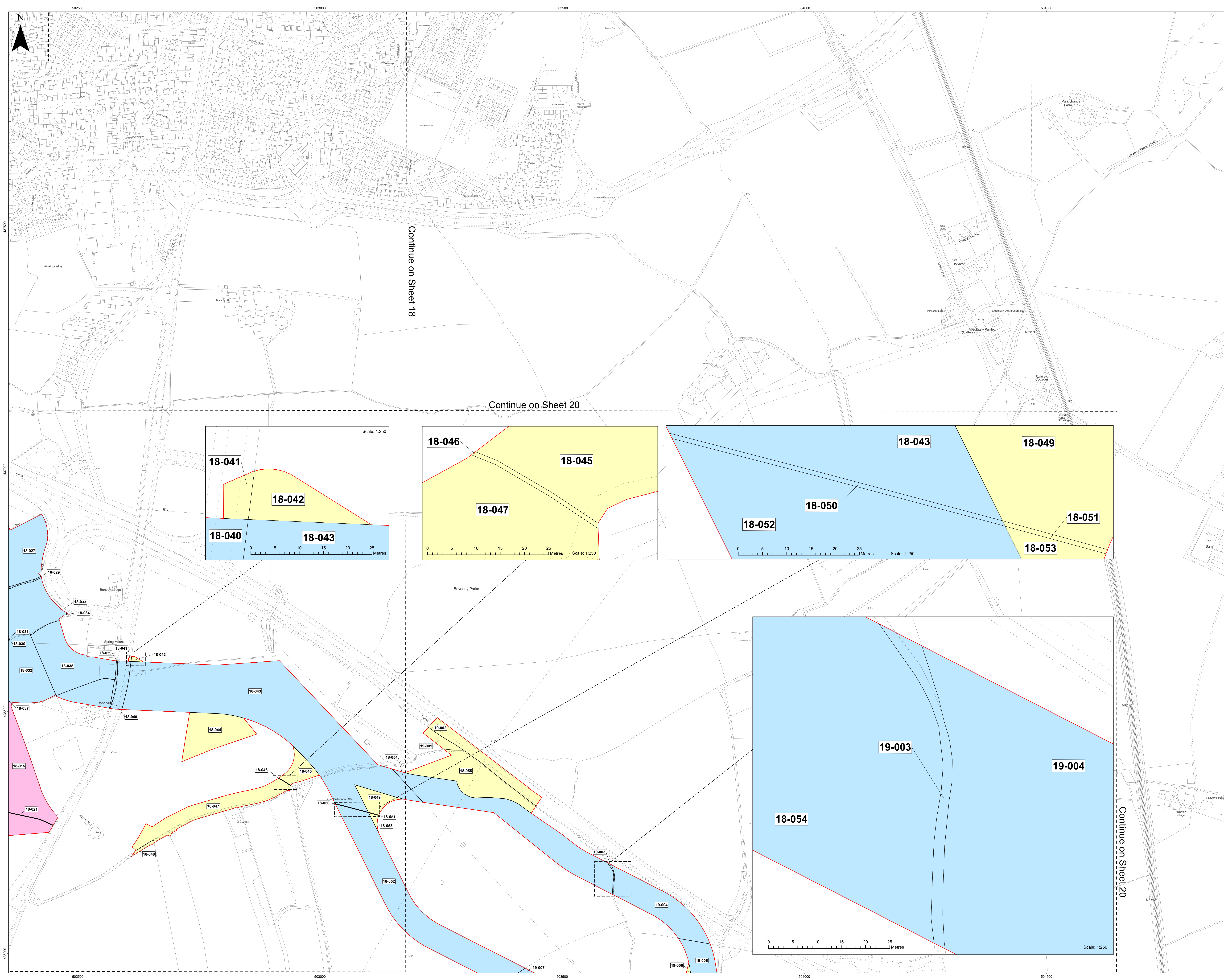
REV	DATE	REMARKS	DRAW	CHEK	APRD
01	June 2024	Final for DCO Application	PA	IM	GH

SCALE: 1:250

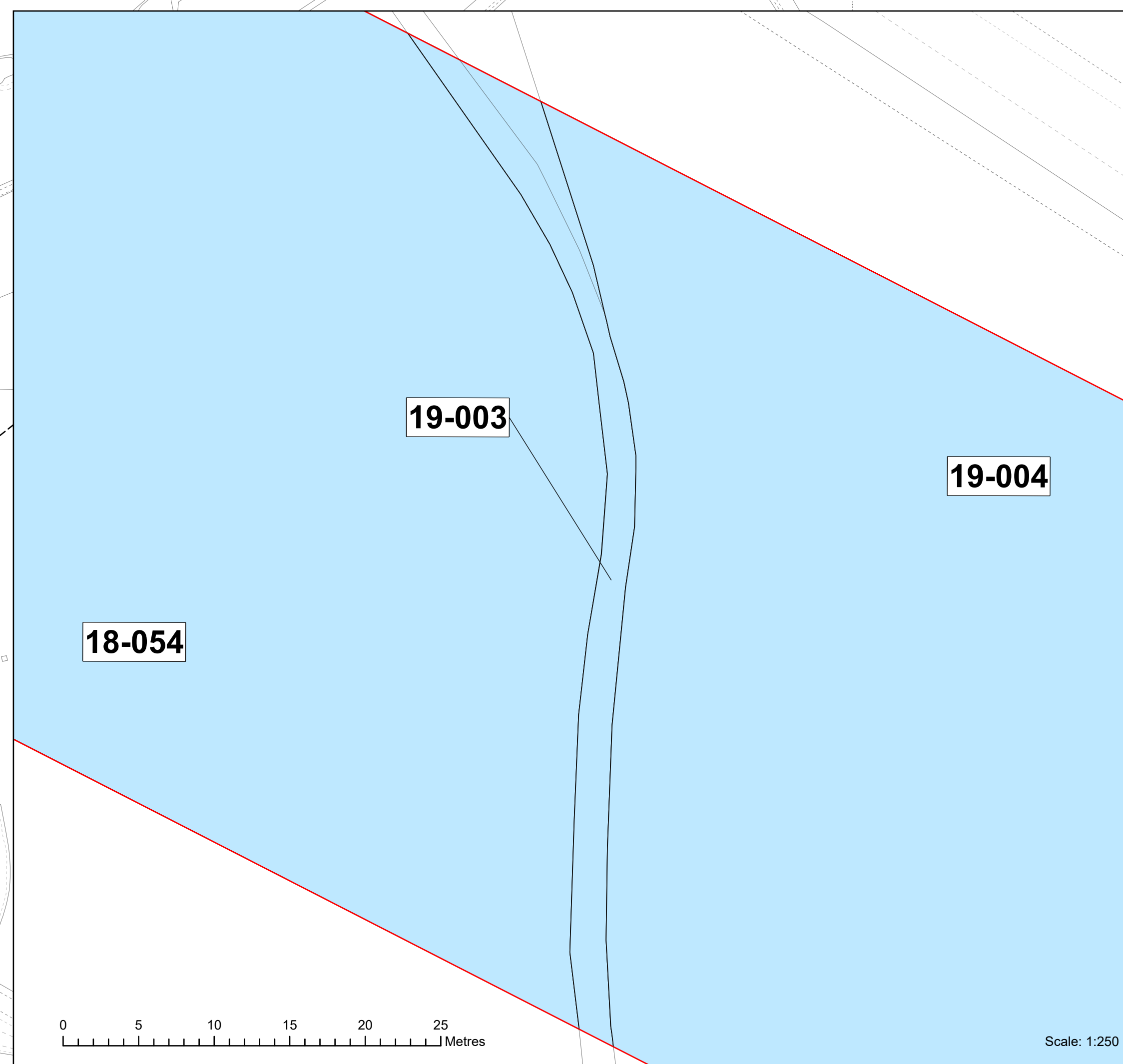
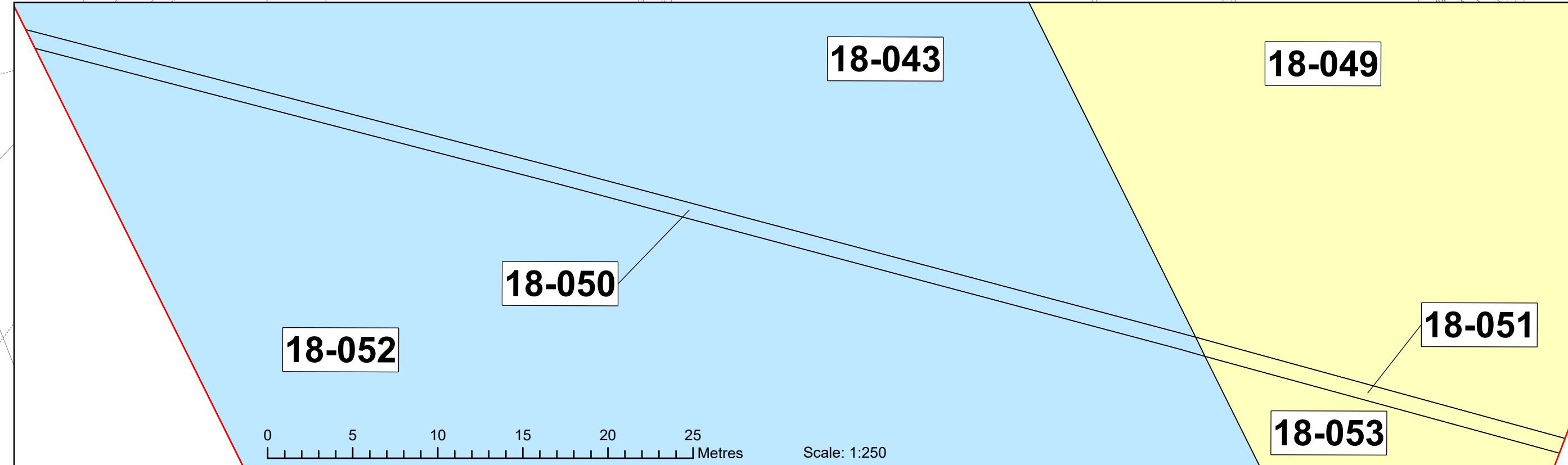
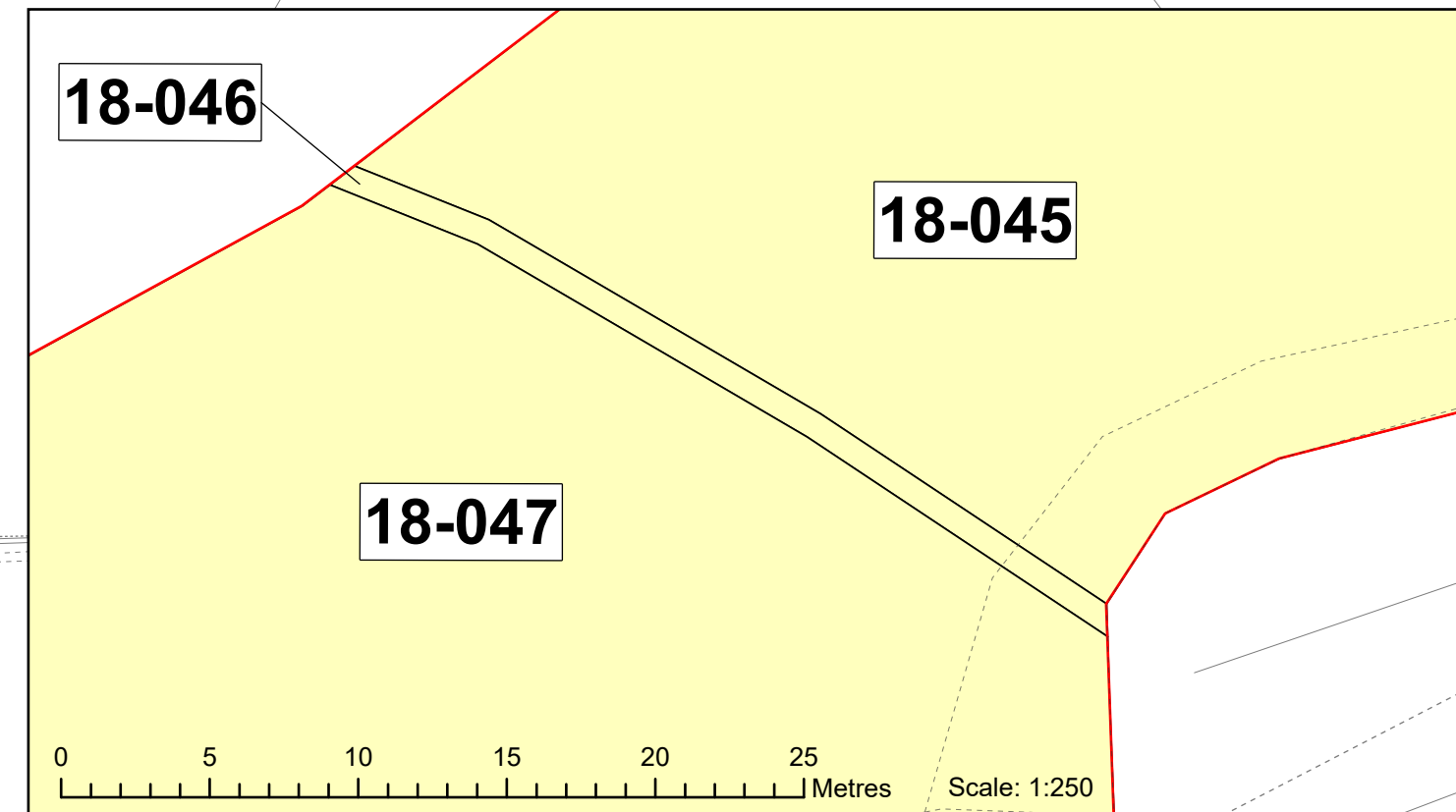
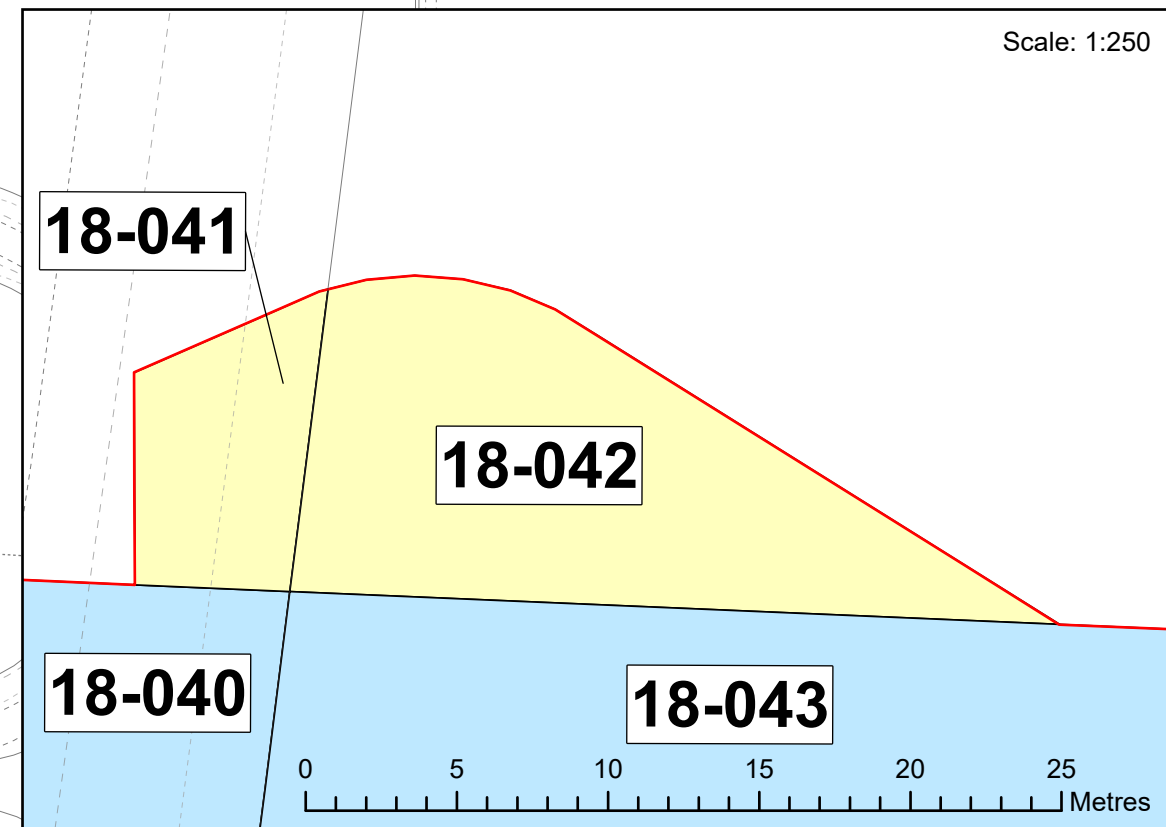
0 0.01 0.02 0.03 0.04 0.05 0.06 0.07 0.08 0.09 0.10 0.12 Km

0 0.01 0.03 0.04 0.06 Miles

DM DALCOUR MACLAREN **RWE**



- LEGEND**
- Order Limits
 - Freehold Acquisition
 - Acquisition of Rights
 - Temporary Possession
 - Sheet Boundary



MAP NOTES / DATA SOURCES:
© Crown copyright [and database rights] (2024) license number 100042124

Not to be used for Navigation.

PROJECT TITLE
Dogger Bank South

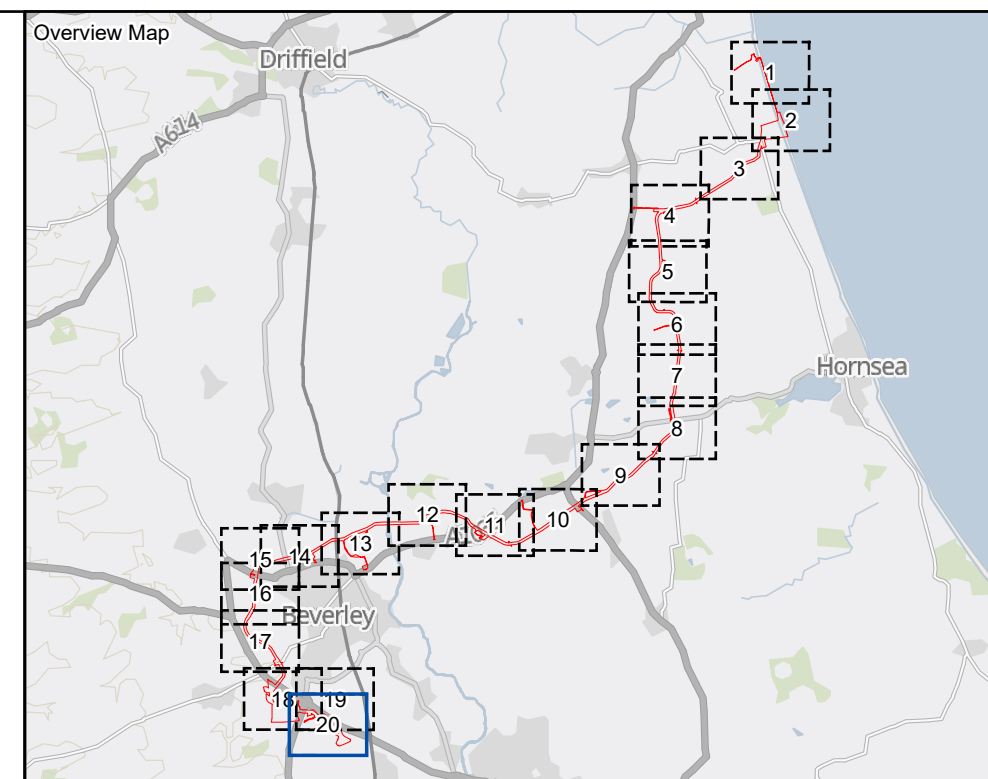
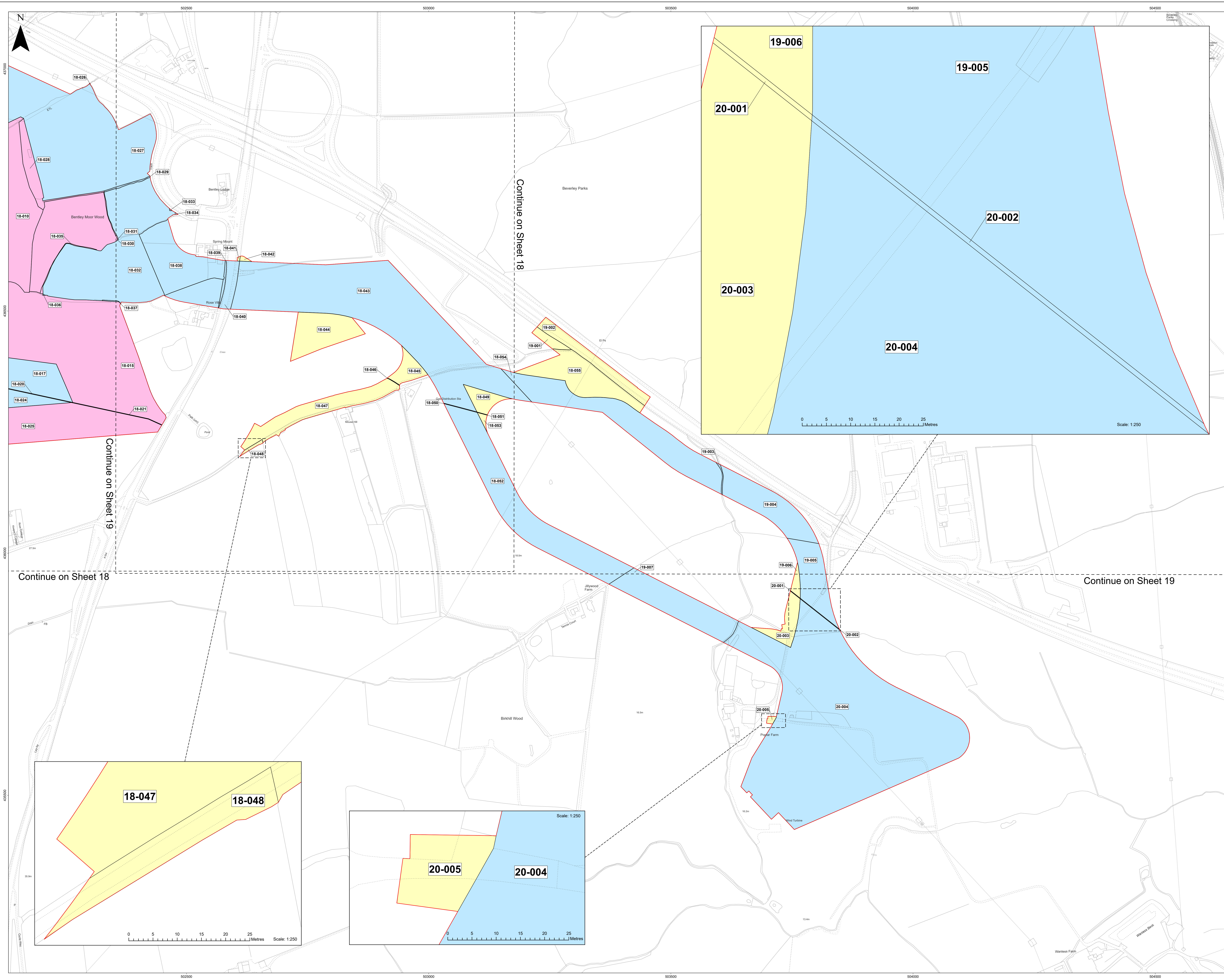
DRAWING TITLE
Land Plans - Onshore

DRAWING NUMBER: 005028746-01 **PAGE NUMBER:** 19 of 20
Application Reference: 2.7 / APPP Regulations: SC(6)

REV	DATE	REMARKS	DRAW	CHEK	APRD
01	June 2024	Final for DCO Application	PA	IM	GH

DM DALCOUR MACLAREN **RWE**

DOC Path: C:\Users\Paul.Alexander\Documents\Dogger Bank South Offshore Wind Farm 20000208 - Geomatics\02 Working Data\18_LAND_PLANS\20240311_20000208_Land_Plans_V1.aprx [Layout: 20240311_20000208_Land_Plans_V1 | User: Paul.Alexander | Date: June 2024]



- LEGEND**
- Order Limits
 - Freehold Acquisition
 - Acquisition of Rights
 - Temporary Possession
 - Sheet Boundary

MAP NOTES / DATA SOURCES:
 © Crown copyright [and database rights] (2024) license number 100042124

Not to be used for Navigation.

PROJECT TITLE
Dogger Bank South

DRAWING TITLE
Land Plans - Onshore

DRAWING NUMBER: 005028746-01 **PAGE NUMBER: 20 of 20**
 Application Reference: 27 / APPP Regulations: SC(6)

REV	DATE	REMARKS	DRAW	CHEK	APRD
01	June 2024	Final for DCO Application	PA	IM	GH

SCALE: 1:250

DM DALCOUR MACLAIR **RWE**